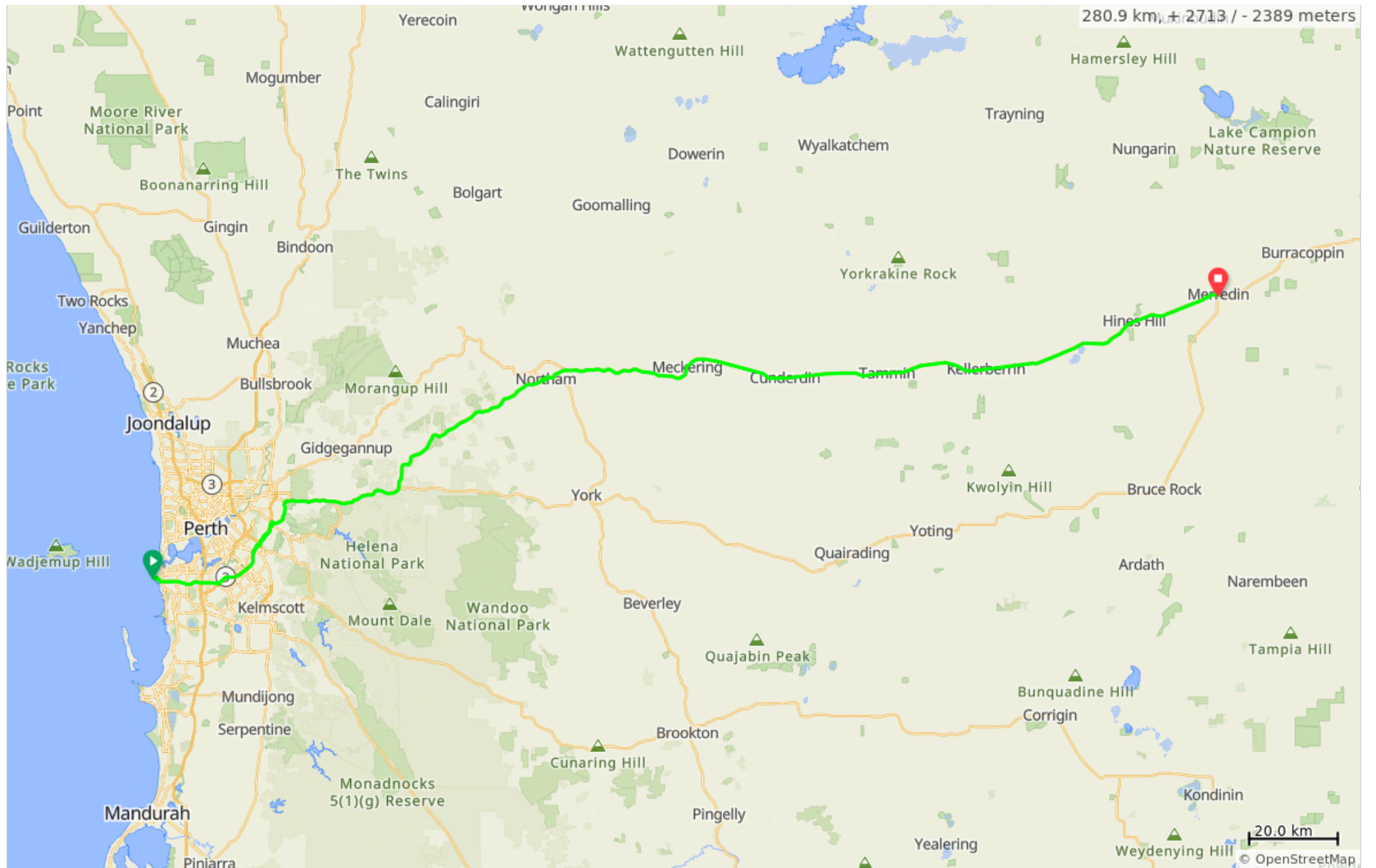














Leg01-TxOz-Cue-Sheet



RO Andrew Johnson +61-419244556 Emergency contact 000 or 112

Leg01-TxOz-Cue-Sheet

Dist	Next	Type	Note
0.0	1.0		FREMANTLE FREMANTLE CONTROL. Start at South Mole Lighthouse. East on Fleet Street
1.0	0.4		Cliff St Right on Cliff St
1.4	1.1		Marine Tce Left on Marine Terrace
2.5	13.4		South St Left on South St
15.9	0.1		Bike path Veer left towards bike path
16.0	4.7		Bike path Left onto bike path
20.7	3.2		Bike path Right on bike path
23.8	0.1		Bike path Veer right on bike path
23.9	4.0		Bike path Veer right on bike path
28.0	1.5		Bike path Veer right onto bike path
29.5	0.4		Bike path Right and cross road to gain bike path
29.8	1.2		Bike path Right on bike path towards tunnel
31.0	2.6		Bike path Left on bike path
33.6	2.5		Birkshire Rd X Birkshire Rd then straight on bike path
36.1	1.1		X Maida Vale Rd Cross Maida Vale Rd straight towards Russell Rd
37.3	0.4		Kalamunda Rd Right onto Kalamunda Rd
37.7	0.2		Midland Rd Left on Midland Rd
37.9	4.0		Ridge Hill Rd Right onto Ridge Hill Rd
41.9	0.1		Helena Valley Rd Left on Helena Valley Rd
42.0	2.4		Scott St Right on Scott St
44.4	11.4		GE Hwy 94 Right on Great Eastern Hwy 94
55.8	16.1		MUNDARING MUNDARING. Water, Food. Great breakfast at Dome Cafe https://www.domecoffees.com open from 6am. Continue on Great Eastern Hwy 94
71.9	10.1		THE LAKES THE LAKES. Water, Food. Continue on Great Eastern Hwy 94
82.0	12.5		EL CABALLO EL CABALLO. Water, Food. Continue on Great Eastern Hwy 94
94.5	6.5		BAKERS HILL BAKERS HILL. Water, Food. Continue on Eastern Hwy 94
101.0	12.5		CLACKLINE CLACKLINE. NO Water, NO Food. Continue on Great Eastern Hwy

101.0 kilometers. +1104/-866 meters

RO Andrew Johnson +61-419244556 Emergency contact 000 or 112

Dist	Next	Type	Note
113.5	4.2	→	Mitchell Av Right on Mitchell Ave
117.6	0.4	→	Newcastle Rd Right on Newcastle Rd
118.0	1.1	←	NORTHAM NORTHAM. Water, Food, Accommodation. Left on Fitzgerald St East
119.1	1.4	→	Peel Tce Right on Peel Tce
120.4	3.5	←	Yilgarn Ave Left on Yilgarn Ave
124.0	29.7	→	GE Hwy 94 Right on Great Eastern Hwy 94
153.6	23.2	↑	MECKERING MECKERING. Water, Food. Continue on Nat Hwy 94
176.8	0.1	←	CUNDERDIN CUNDERDIN. Water, Food, Accommodation. Left onto Baxter Rd
176.9	1.0	→	Main St Right on Main St
177.9	0.1	→	Cubbine St Right on Cubbine St
177.9	23.7	←	GE Hwy 94 Left on Great Eastern Hwy 94
201.6	22.4	↑	TAMMIN TAMMIN. Water, Food. Continue on Great Eastern Hwy 94
224.0	15.3	↑	KELLERBERRIN KELLERBERRIN. Water, Food, Accommodation. Continue on Great Eastern Hwy
239.3	41.6	↑	DOODLAKINE DOODLAKINE. Water, Food. Continue on Great Eastern Hwy 94
280.9	0.0	↑	MERREDIN MERREDIN. Water, Food, Accommodation. Continue on Great Eastern Hwy 94
280.9	0.0	📍	End of route

179.9 kilometers. +865/-773 meters

RO Andrew Johnson +61-419244556 Emergency contact 000 or 112