

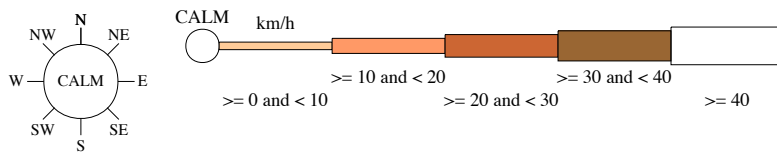
Rose of Wind direction versus Wind speed in km/h (01 Dec 1991 to 30 Sep 2010)

Custom times selected, refer to attached note for details

MOUNT BOYCE AWS

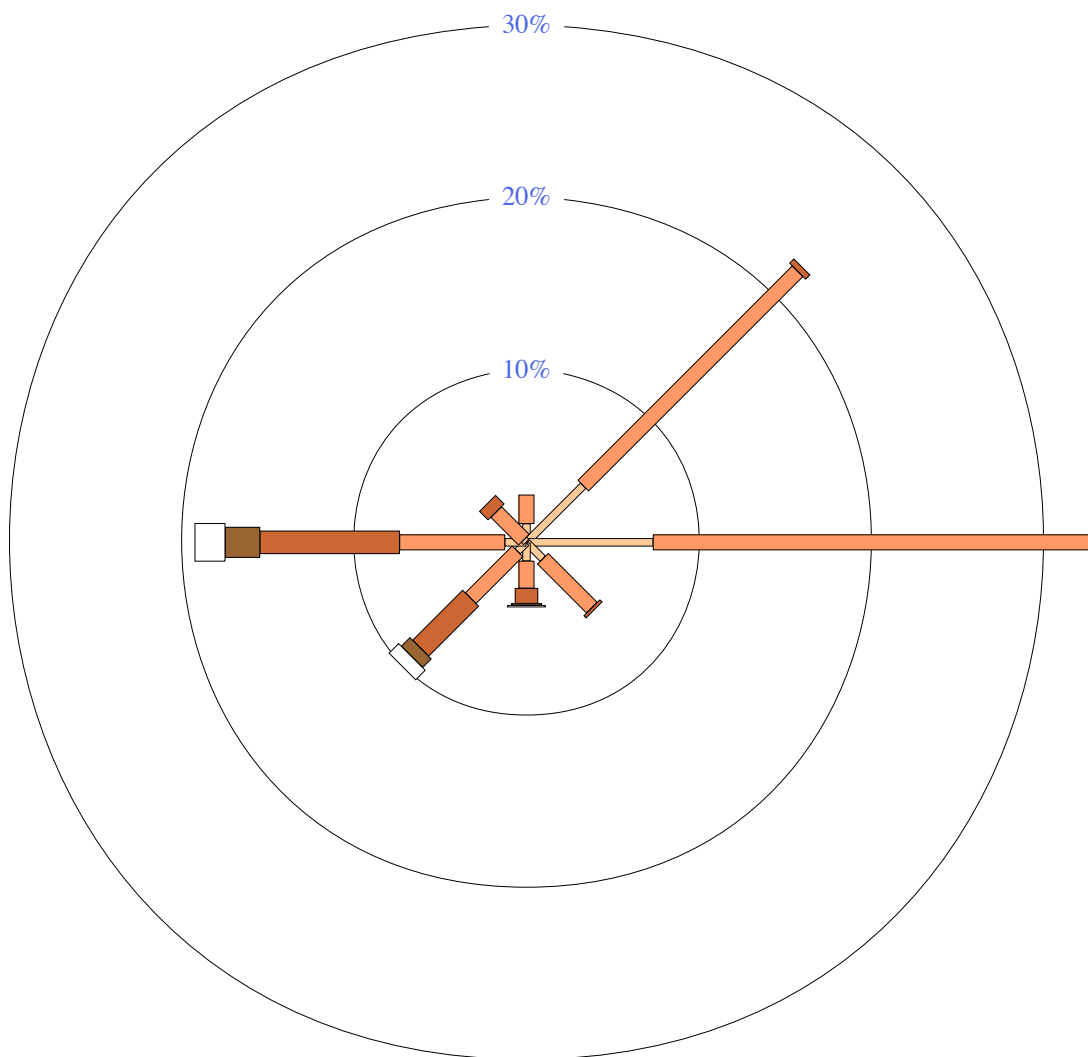
Site No: 063292 • Opened Jan 1989 • Still Open • Latitude: -33.6185° • Longitude: 150.2741° • Elevation 1080m

An asterisk (*) indicates that calm is less than 0.5%.
Other important info about this analysis is available in the accompanying notes.



3 pm Jan
574 Total Observations

Calm *



Rose of Wind direction versus Wind speed in km/h (01 Dec 1991 to 30 Sep 2010)

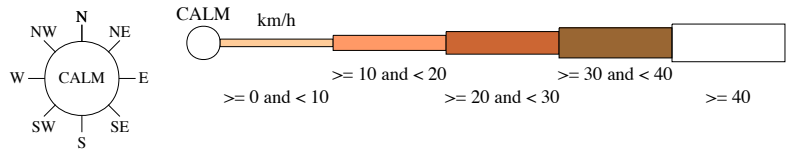
Custom times selected, refer to attached note for details

MOUNT BOYCE AWS

Site No: 063292 • Opened Jan 1989 • Still Open • Latitude: -33.6185° • Longitude: 150.2741° • Elevation 1080m

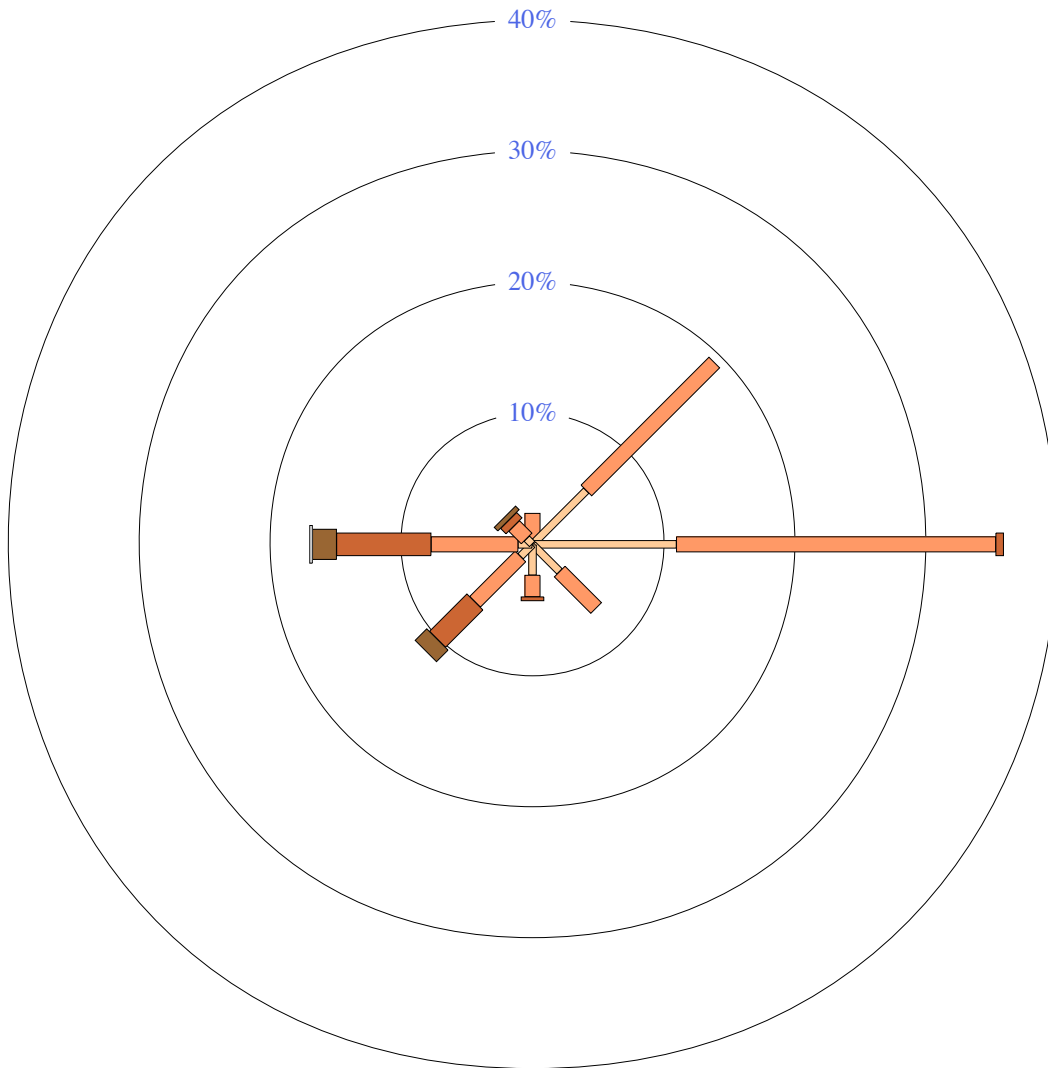
An asterisk (*) indicates that calm is less than 0.5%.

Other important info about this analysis is available in the accompanying notes.



3 pm Feb
521 Total Observations

Calm *



Rose of Wind direction versus Wind speed in km/h (01 Dec 1991 to 30 Sep 2010)

Custom times selected, refer to attached note for details

MOUNT BOYCE AWS

Site No: 063292 • Opened Jan 1989 • Still Open • Latitude: -33.6185° • Longitude: 150.2741° • Elevation 1080m

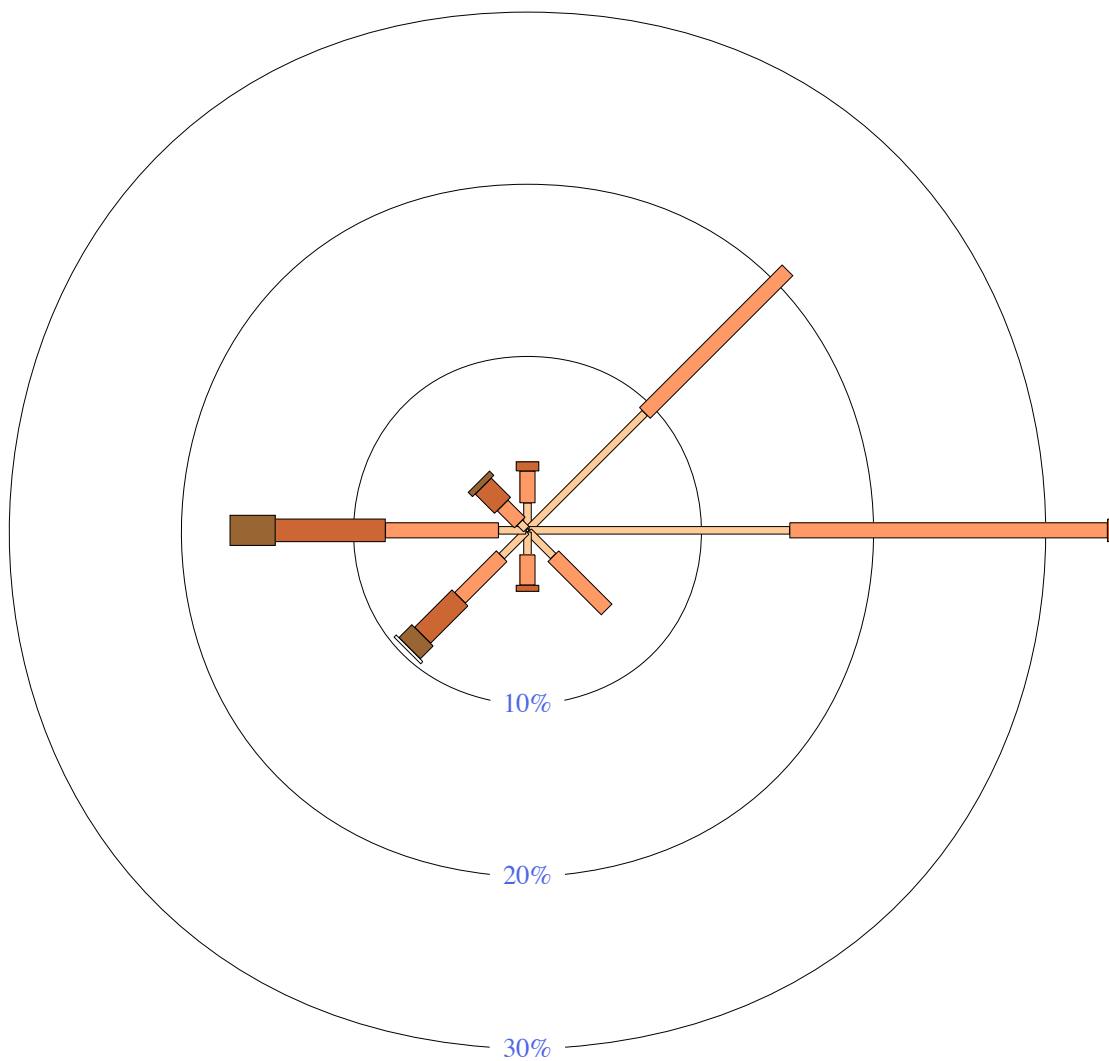
An asterisk (*) indicates that calm is less than 0.5%.

Other important info about this analysis is available in the accompanying notes.



3 pm Mar
572 Total Observations

Calm *



Rose of Wind direction versus Wind speed in km/h (01 Dec 1991 to 30 Sep 2010)

Custom times selected, refer to attached note for details

MOUNT BOYCE AWS

Site No: 063292 • Opened Jan 1989 • Still Open • Latitude: -33.6185° • Longitude: 150.2741° • Elevation 1080m

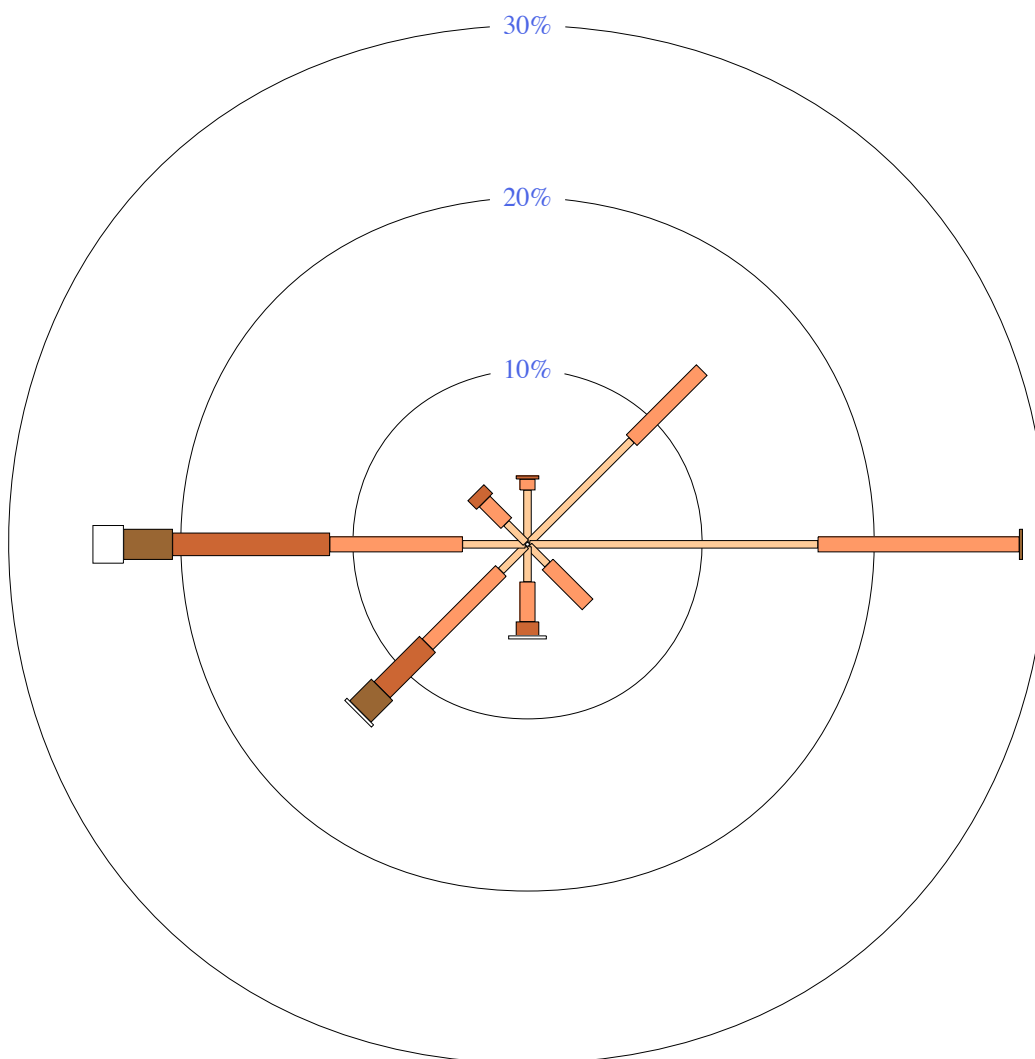
An asterisk (*) indicates that calm is less than 0.5%.

Other important info about this analysis is available in the accompanying notes.



3 pm Apr
565 Total Observations

Calm 1%



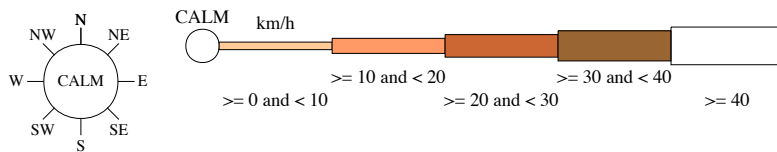
Rose of Wind direction versus Wind speed in km/h (01 Dec 1991 to 30 Sep 2010)

Custom times selected, refer to attached note for details

MOUNT BOYCE AWS

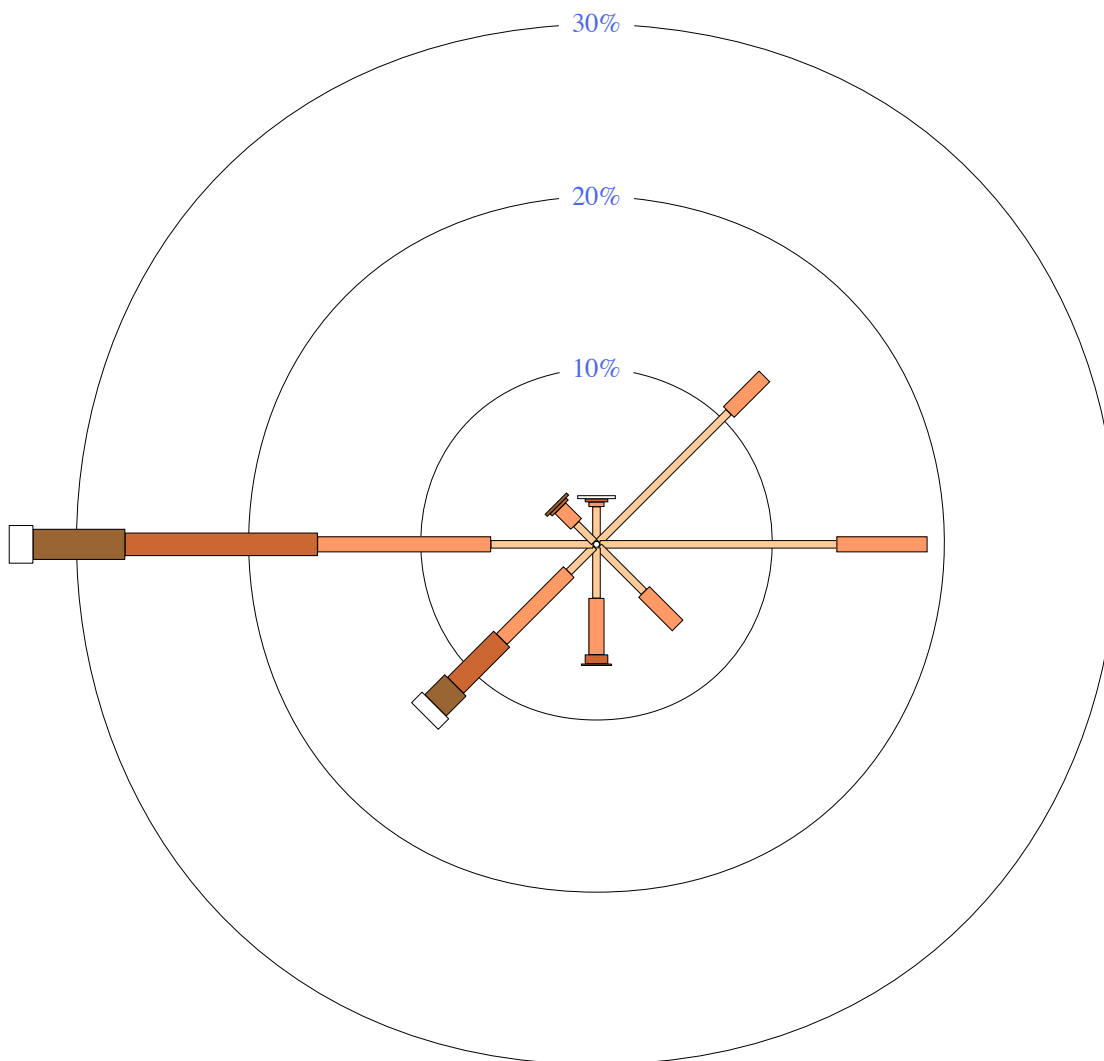
Site No: 063292 • Opened Jan 1989 • Still Open • Latitude: -33.6185° • Longitude: 150.2741° • Elevation 1080m

An asterisk (*) indicates that calm is less than 0.5%.
Other important info about this analysis is available in the accompanying notes.



3 pm May
582 Total Observations

Calm 1%



Rose of Wind direction versus Wind speed in km/h (01 Dec 1991 to 30 Sep 2010)

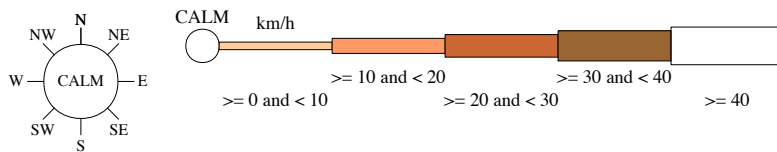
Custom times selected, refer to attached note for details

MOUNT BOYCE AWS

Site No: 063292 • Opened Jan 1989 • Still Open • Latitude: -33.6185° • Longitude: 150.2741° • Elevation 1080m

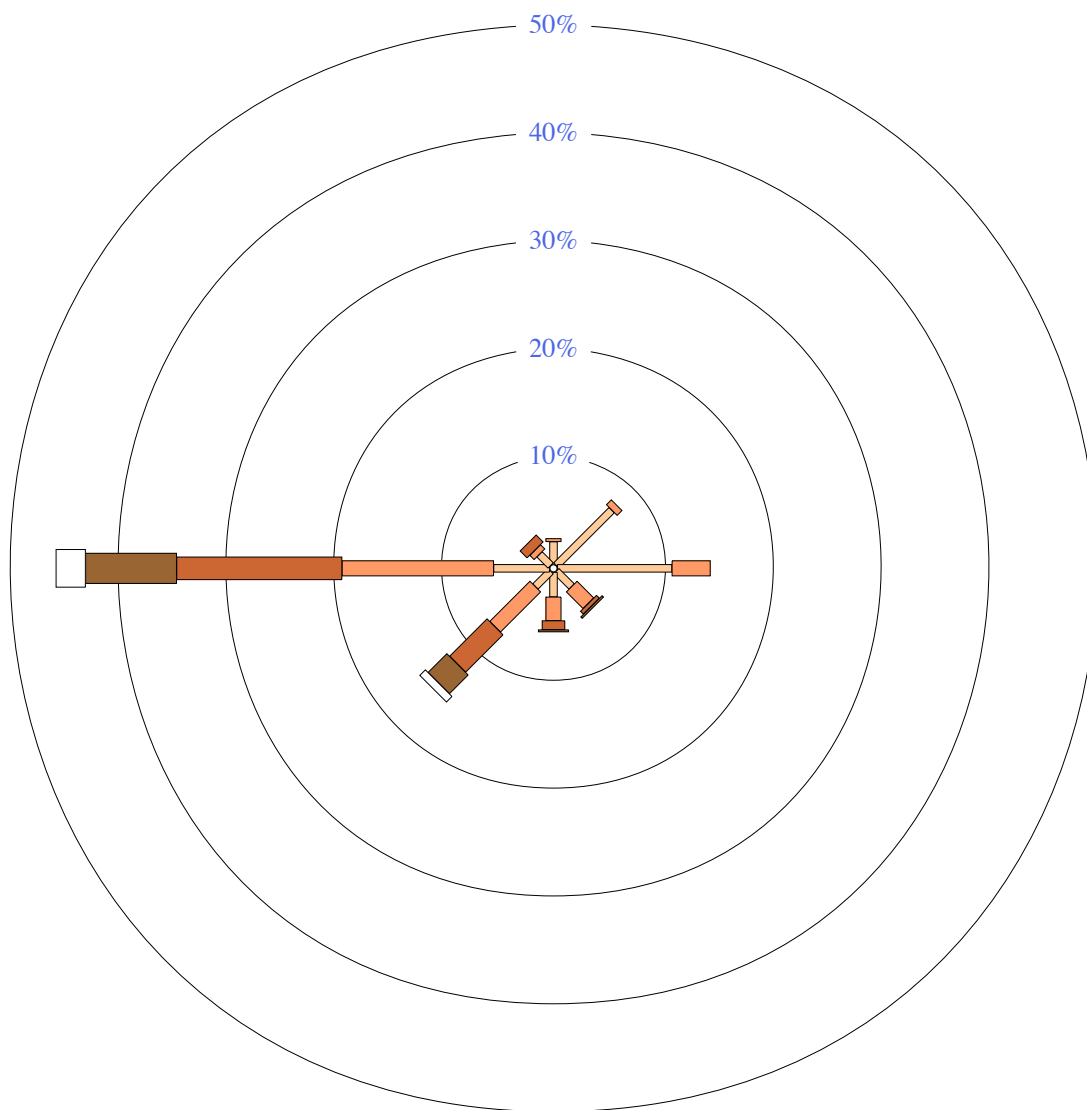
An asterisk (*) indicates that calm is less than 0.5%.

Other important info about this analysis is available in the accompanying notes.



3 pm Jun
552 Total Observations

Calm 2%



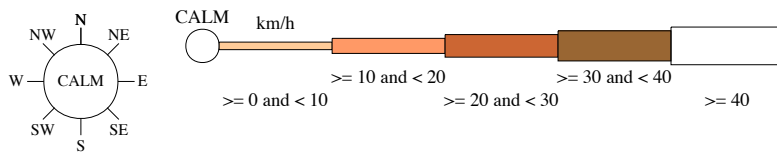
Rose of Wind direction versus Wind speed in km/h (01 Dec 1991 to 30 Sep 2010)

Custom times selected, refer to attached note for details

MOUNT BOYCE AWS

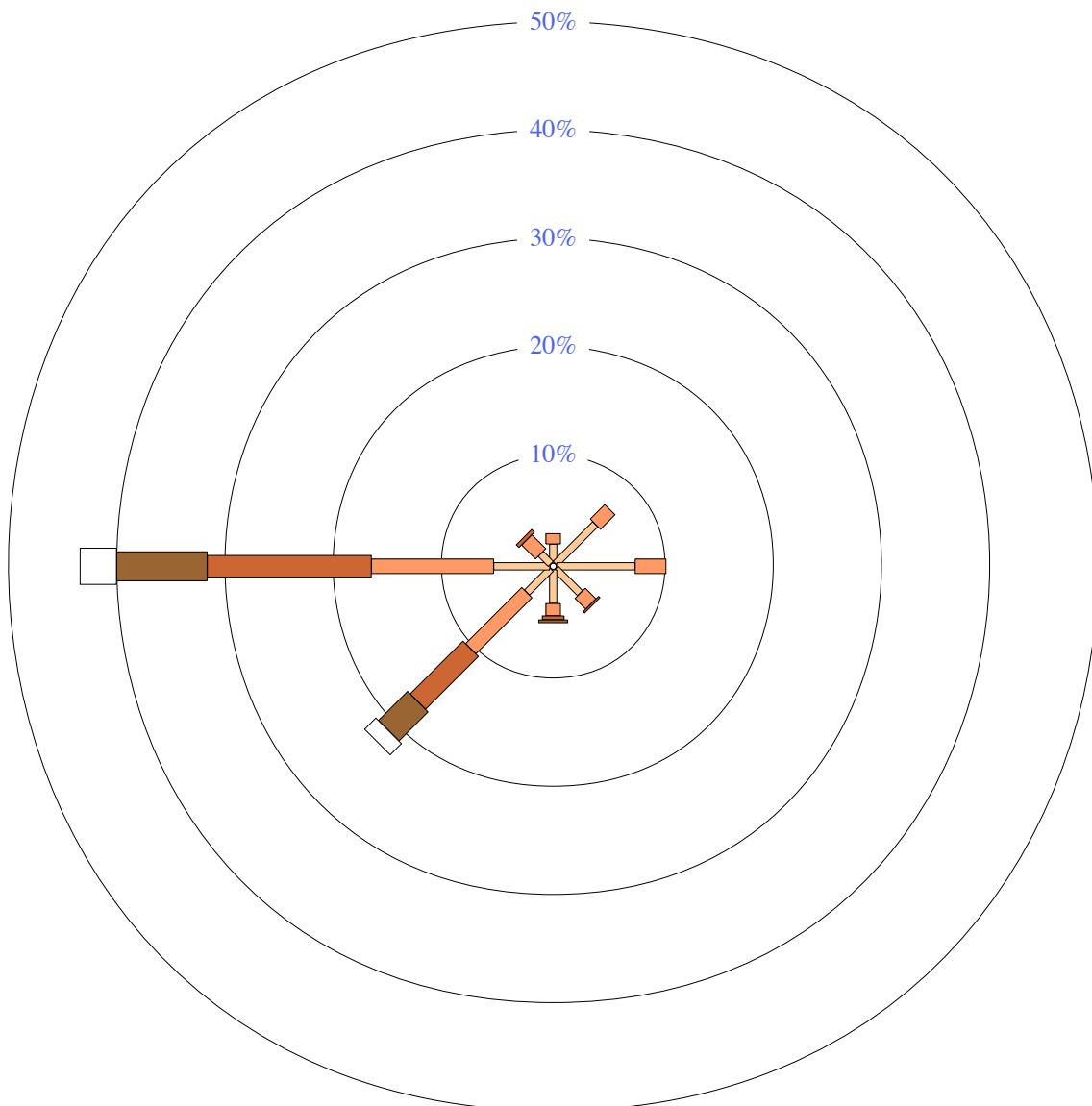
Site No: 063292 • Opened Jan 1989 • Still Open • Latitude: -33.6185° • Longitude: 150.2741° • Elevation 1080m

An asterisk (*) indicates that calm is less than 0.5%.
Other important info about this analysis is available in the accompanying notes.



3 pm Jul
581 Total Observations

Calm 1%



Rose of Wind direction versus Wind speed in km/h (01 Dec 1991 to 30 Sep 2010)

Custom times selected, refer to attached note for details

MOUNT BOYCE AWS

Site No: 063292 • Opened Jan 1989 • Still Open • Latitude: -33.6185° • Longitude: 150.2741° • Elevation 1080m

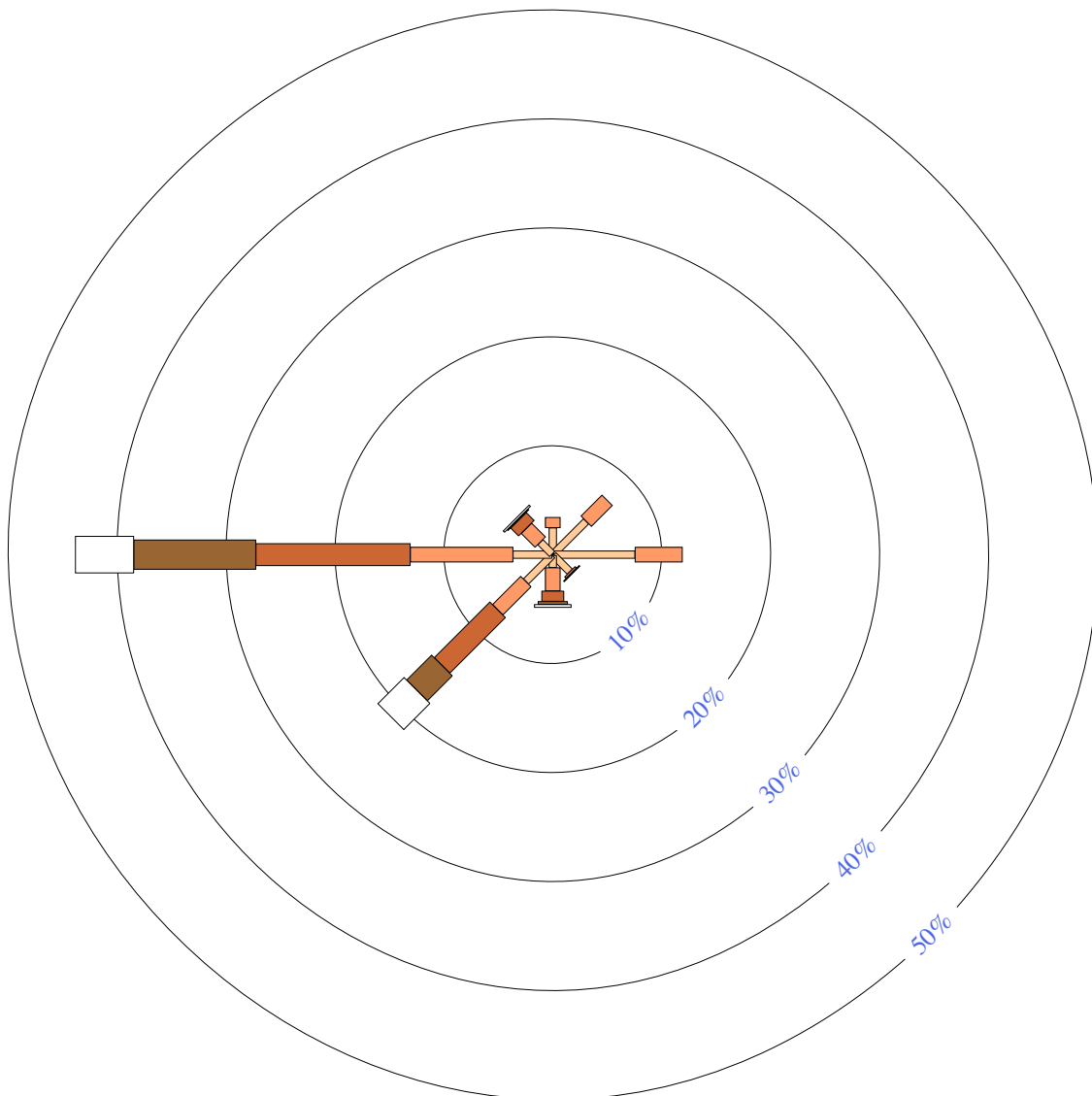
An asterisk (*) indicates that calm is less than 0.5%.

Other important info about this analysis is available in the accompanying notes.



3 pm Aug
580 Total Observations

Calm *



Rose of Wind direction versus Wind speed in km/h (01 Dec 1991 to 30 Sep 2010)

Custom times selected, refer to attached note for details

MOUNT BOYCE AWS

Site No: 063292 • Opened Jan 1989 • Still Open • Latitude: -33.6185° • Longitude: 150.2741° • Elevation 1080m

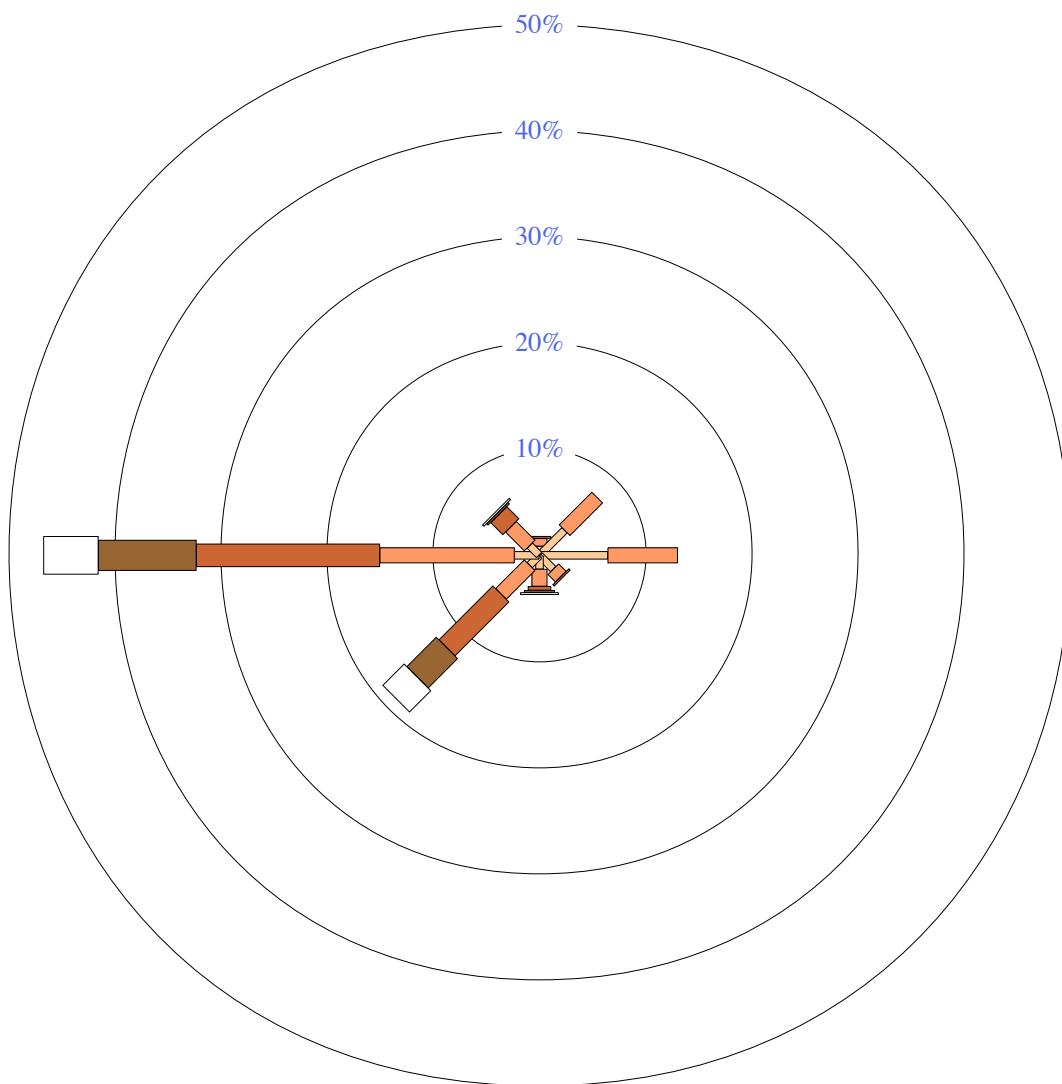
An asterisk (*) indicates that calm is less than 0.5%.

Other important info about this analysis is available in the accompanying notes.



3 pm Sep
564 Total Observations

Calm *



Rose of Wind direction versus Wind speed in km/h (01 Dec 1991 to 30 Sep 2010)

Custom times selected, refer to attached note for details

MOUNT BOYCE AWS

Site No: 063292 • Opened Jan 1989 • Still Open • Latitude: -33.6185° • Longitude: 150.2741° • Elevation 1080m

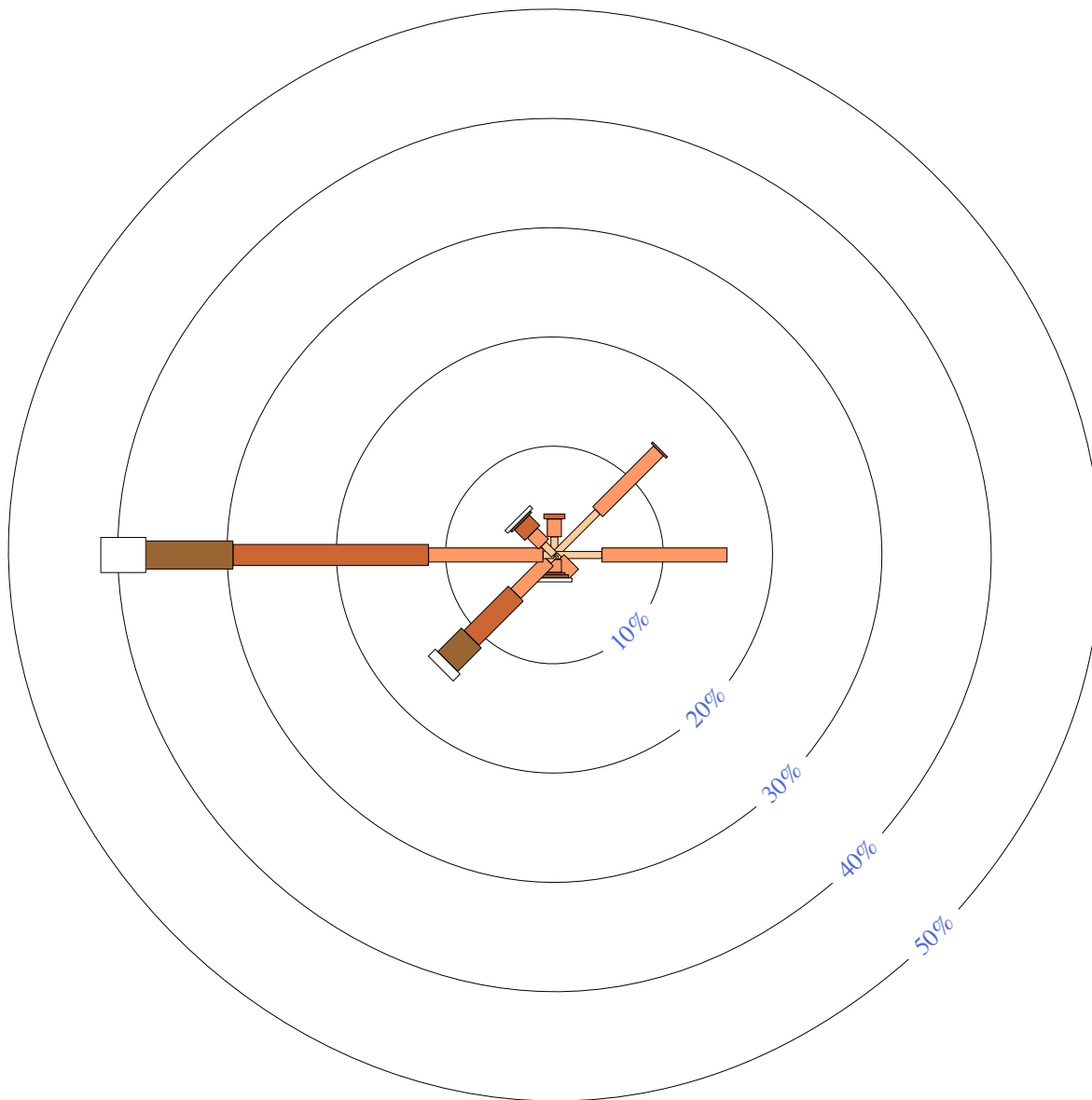
An asterisk (*) indicates that calm is less than 0.5%.

Other important info about this analysis is available in the accompanying notes.



3 pm Oct
550 Total Observations

Calm *



Rose of Wind direction versus Wind speed in km/h (01 Dec 1991 to 30 Sep 2010)

Custom times selected, refer to attached note for details

MOUNT BOYCE AWS

Site No: 063292 • Opened Jan 1989 • Still Open • Latitude: -33.6185° • Longitude: 150.2741° • Elevation 1080m

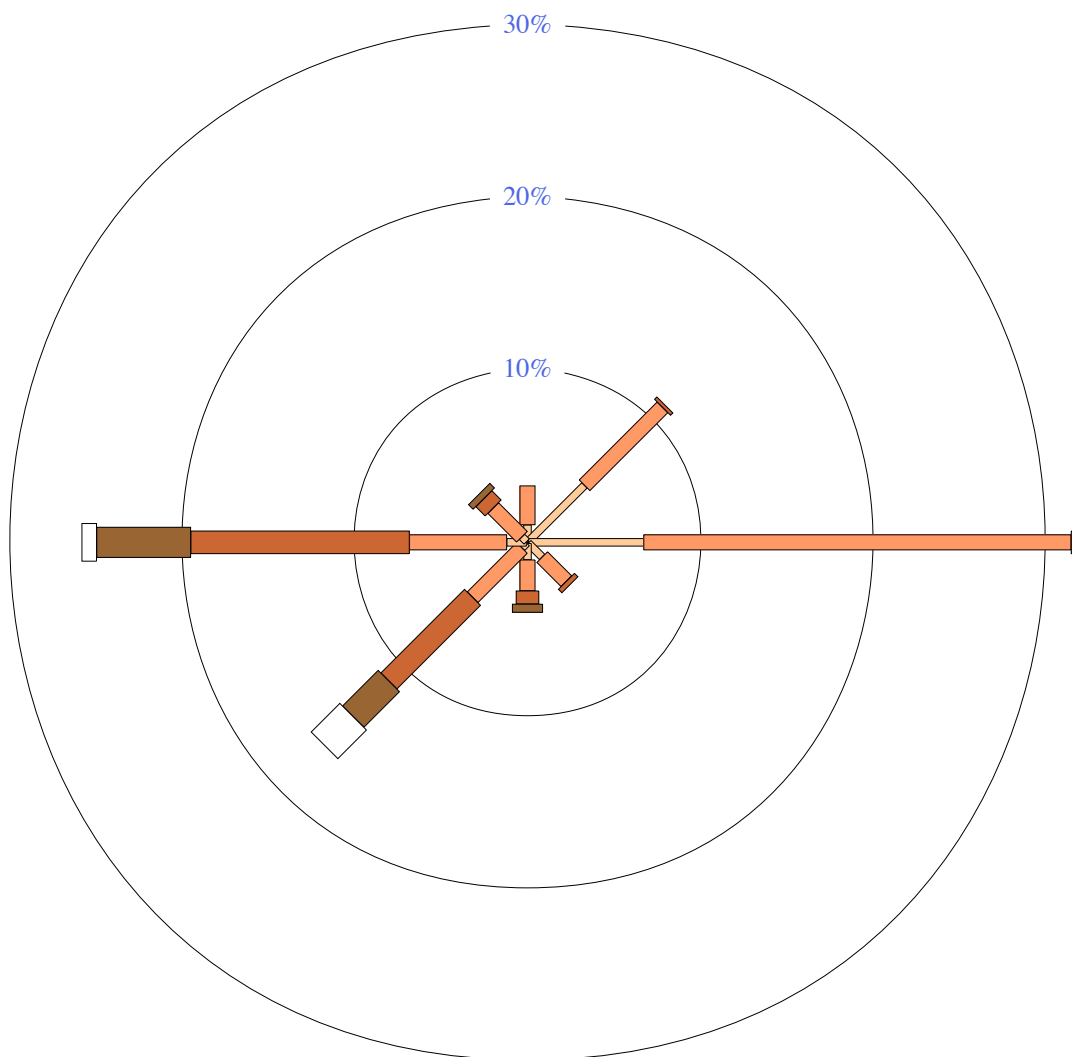
An asterisk (*) indicates that calm is less than 0.5%.

Other important info about this analysis is available in the accompanying notes.



3 pm Nov
532 Total Observations

Calm *



Rose of Wind direction versus Wind speed in km/h (01 Dec 1991 to 30 Sep 2010)

Custom times selected, refer to attached note for details

MOUNT BOYCE AWS

Site No: 063292 • Opened Jan 1989 • Still Open • Latitude: -33.6185° • Longitude: 150.2741° • Elevation 1080m

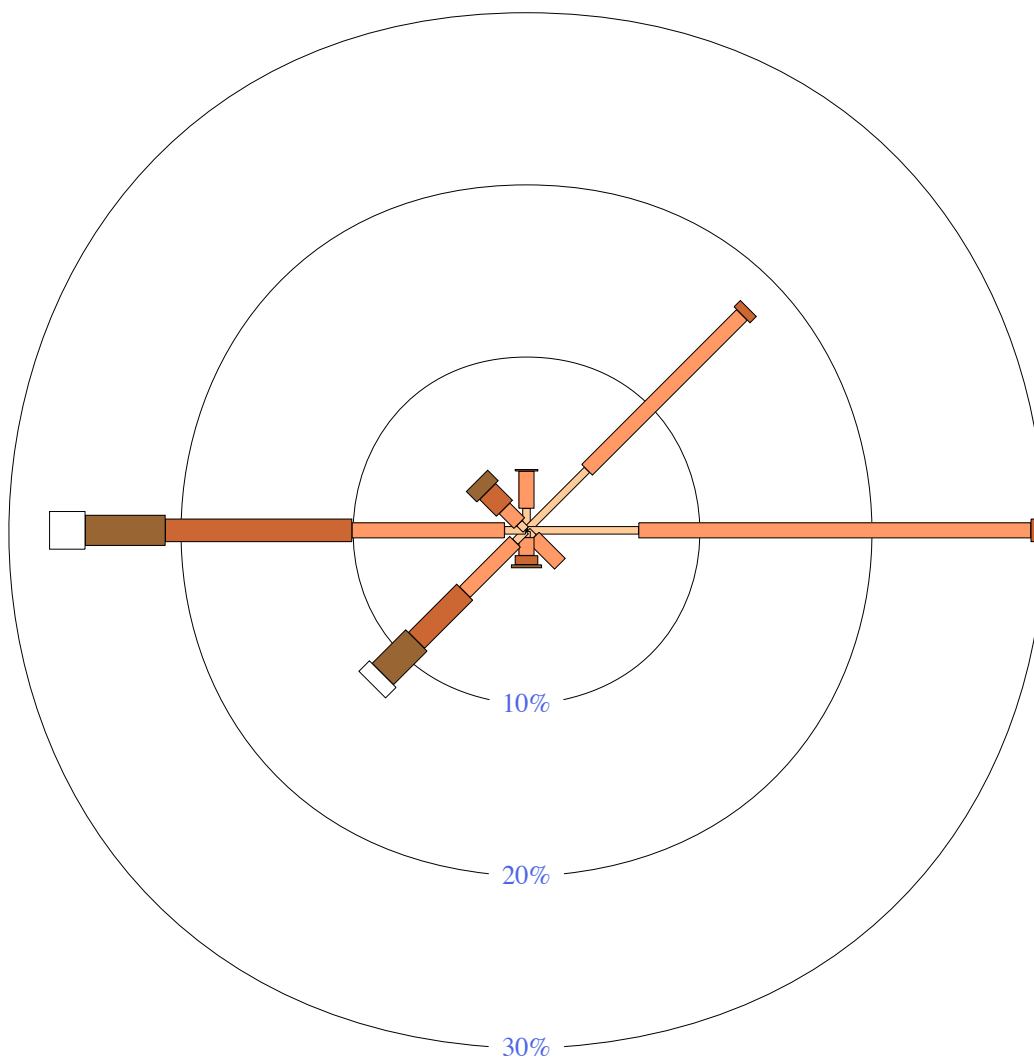
An asterisk (*) indicates that calm is less than 0.5%.

Other important info about this analysis is available in the accompanying notes.



3 pm Dec
582 Total Observations

Calm *



Rose of Wind direction versus Wind speed in km/h (01 Dec 1991 to 30 Sep 2010)

Custom times selected, refer to attached note for details

MOUNT BOYCE AWS

Site No: 063292 • Opened Jan 1989 • Still Open • Latitude: -33.6185° • Longitude: 150.2741° • Elevation 1080m

An asterisk (*) indicates that calm is less than 0.5%.

Other important info about this analysis is available in the accompanying notes.



3 pm
6755 Total Observations

Calm *

