

Rose of Wind direction versus Wind speed in km/h (01 Nov 1967 to 30 Sep 2010)

Custom times selected, refer to attached note for details

KIMBA

Site No: 018040 • Opened Jan 1920 • Still Open • Latitude: -33.1416° • Longitude: 136.4126° • Elevation 280m

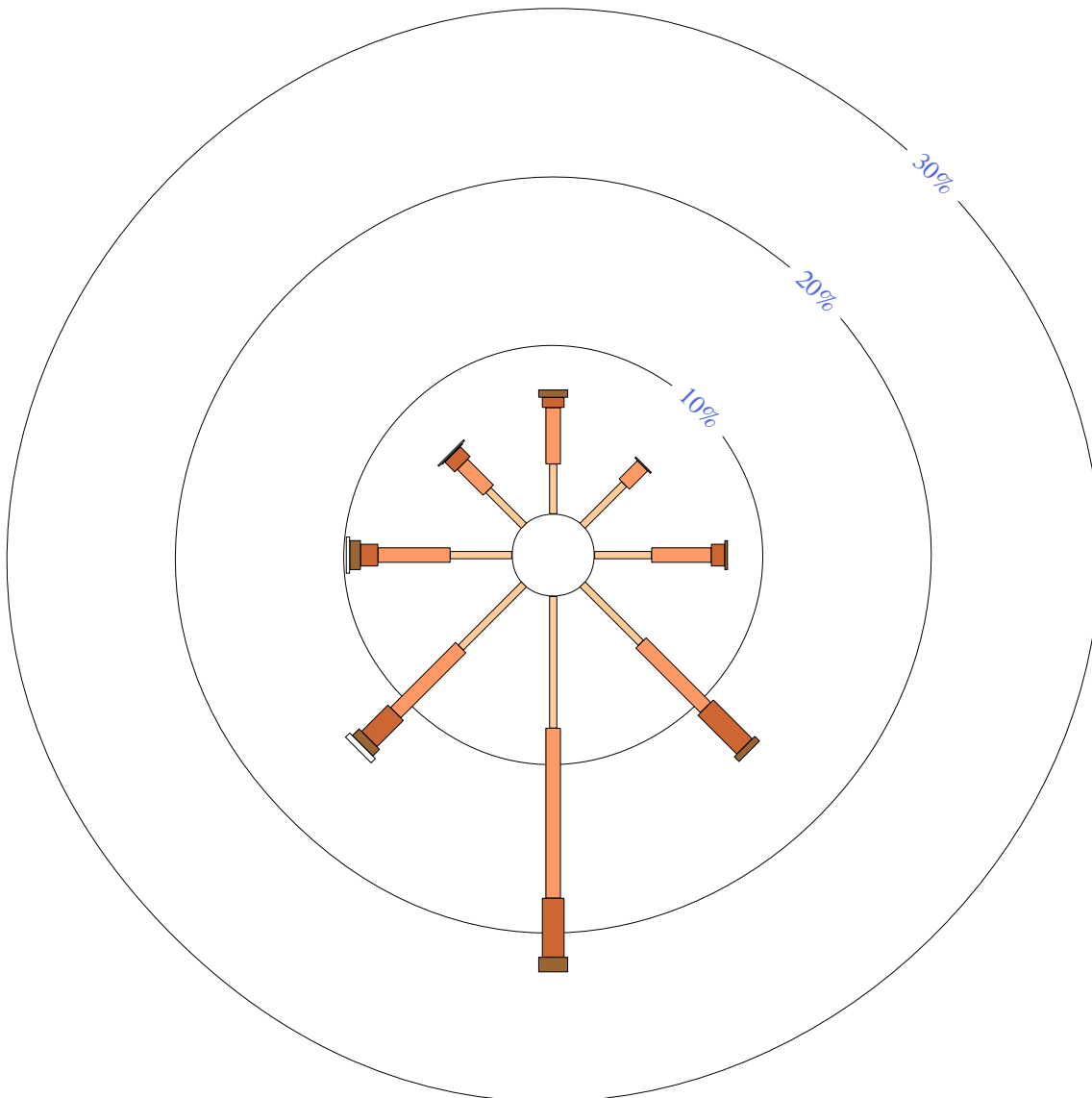
An asterisk (*) indicates that calm is less than 0.5%.

Other important info about this analysis is available in the accompanying notes.



3 pm Jan
1253 Total Observations

Calm 12%



Rose of Wind direction versus Wind speed in km/h (01 Nov 1967 to 30 Sep 2010)

Custom times selected, refer to attached note for details

KIMBA

Site No: 018040 • Opened Jan 1920 • Still Open • Latitude: -33.1416° • Longitude: 136.4126° • Elevation 280m

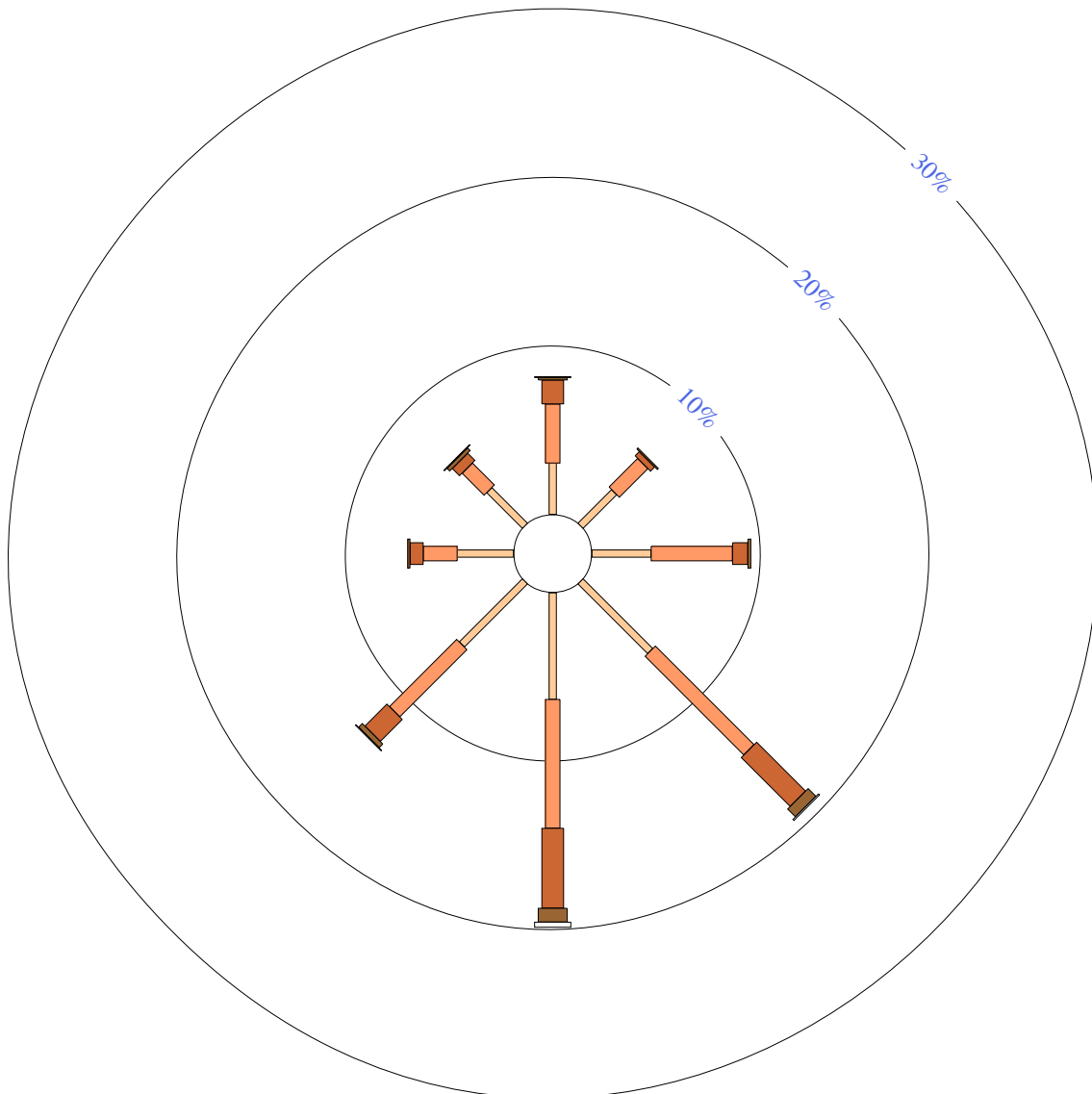
An asterisk (*) indicates that calm is less than 0.5%.

Other important info about this analysis is available in the accompanying notes.



3 pm Feb
1153 Total Observations

Calm 12%



Rose of Wind direction versus Wind speed in km/h (01 Nov 1967 to 30 Sep 2010)

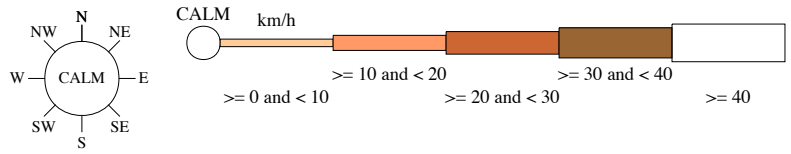
Custom times selected, refer to attached note for details

KIMBA

Site No: 018040 • Opened Jan 1920 • Still Open • Latitude: -33.1416° • Longitude: 136.4126° • Elevation 280m

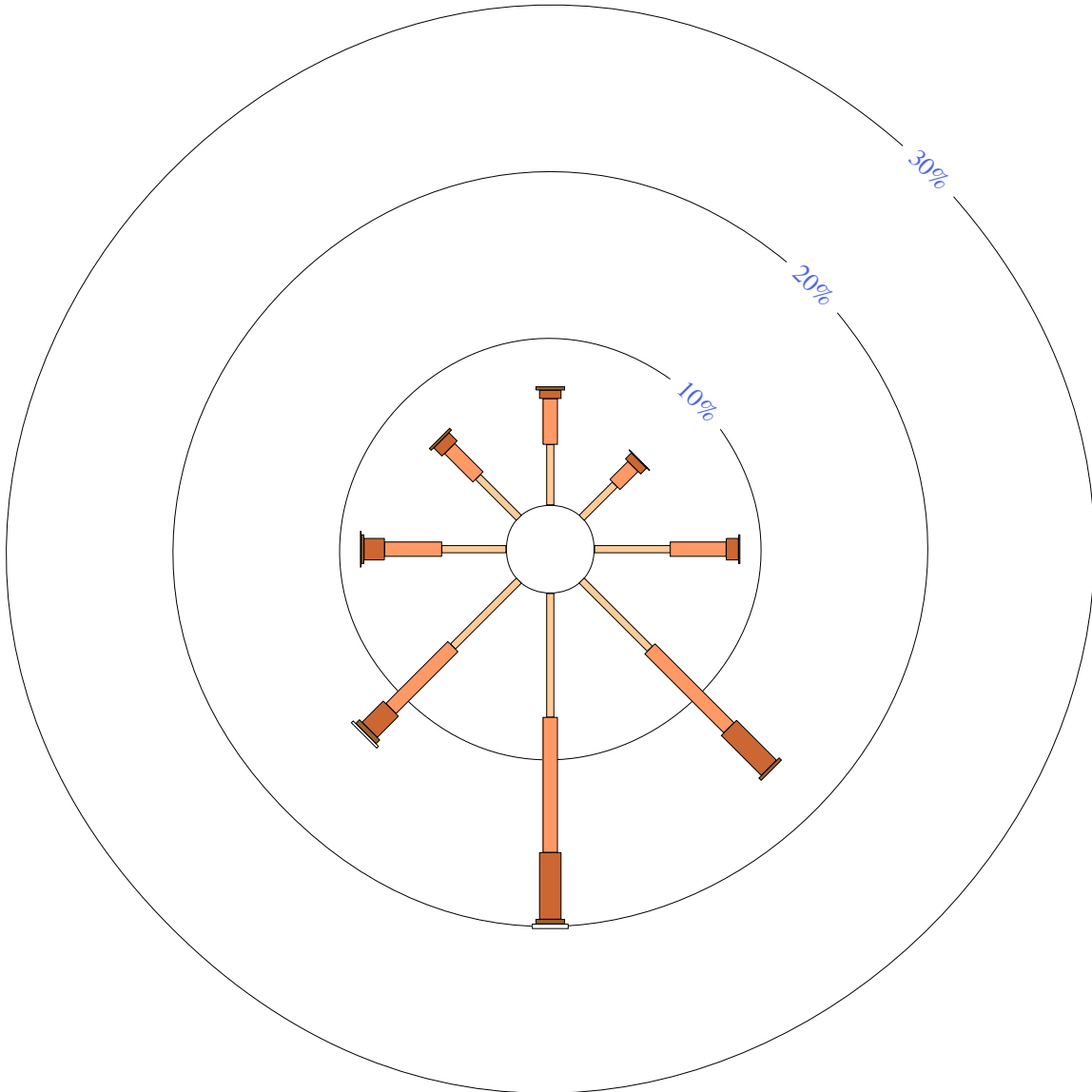
An asterisk (*) indicates that calm is less than 0.5%.

Other important info about this analysis is available in the accompanying notes.



3 pm Mar
1292 Total Observations

Calm 13%



Rose of Wind direction versus Wind speed in km/h (01 Nov 1967 to 30 Sep 2010)

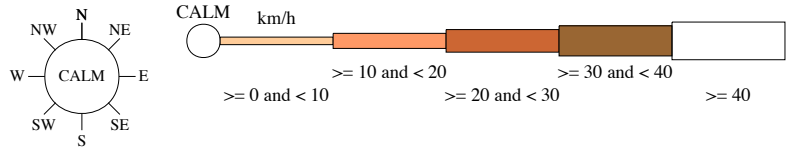
Custom times selected, refer to attached note for details

KIMBA

Site No: 018040 • Opened Jan 1920 • Still Open • Latitude: -33.1416° • Longitude: 136.4126° • Elevation 280m

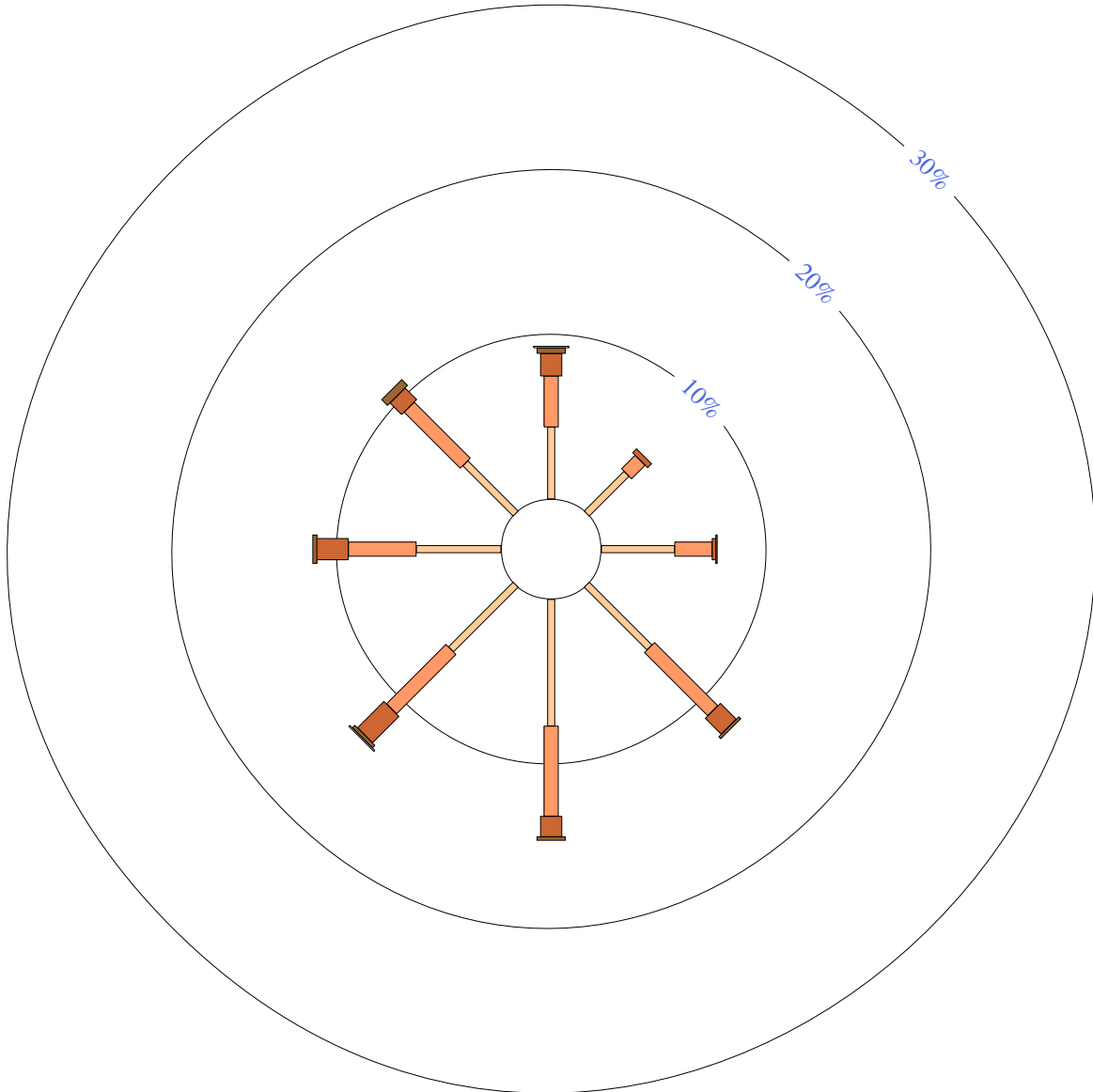
An asterisk (*) indicates that calm is less than 0.5%.

Other important info about this analysis is available in the accompanying notes.



3 pm Apr
1196 Total Observations

Calm 15%



Rose of Wind direction versus Wind speed in km/h (01 Nov 1967 to 30 Sep 2010)

Custom times selected, refer to attached note for details

KIMBA

Site No: 018040 • Opened Jan 1920 • Still Open • Latitude: -33.1416° • Longitude: 136.4126° • Elevation 280m

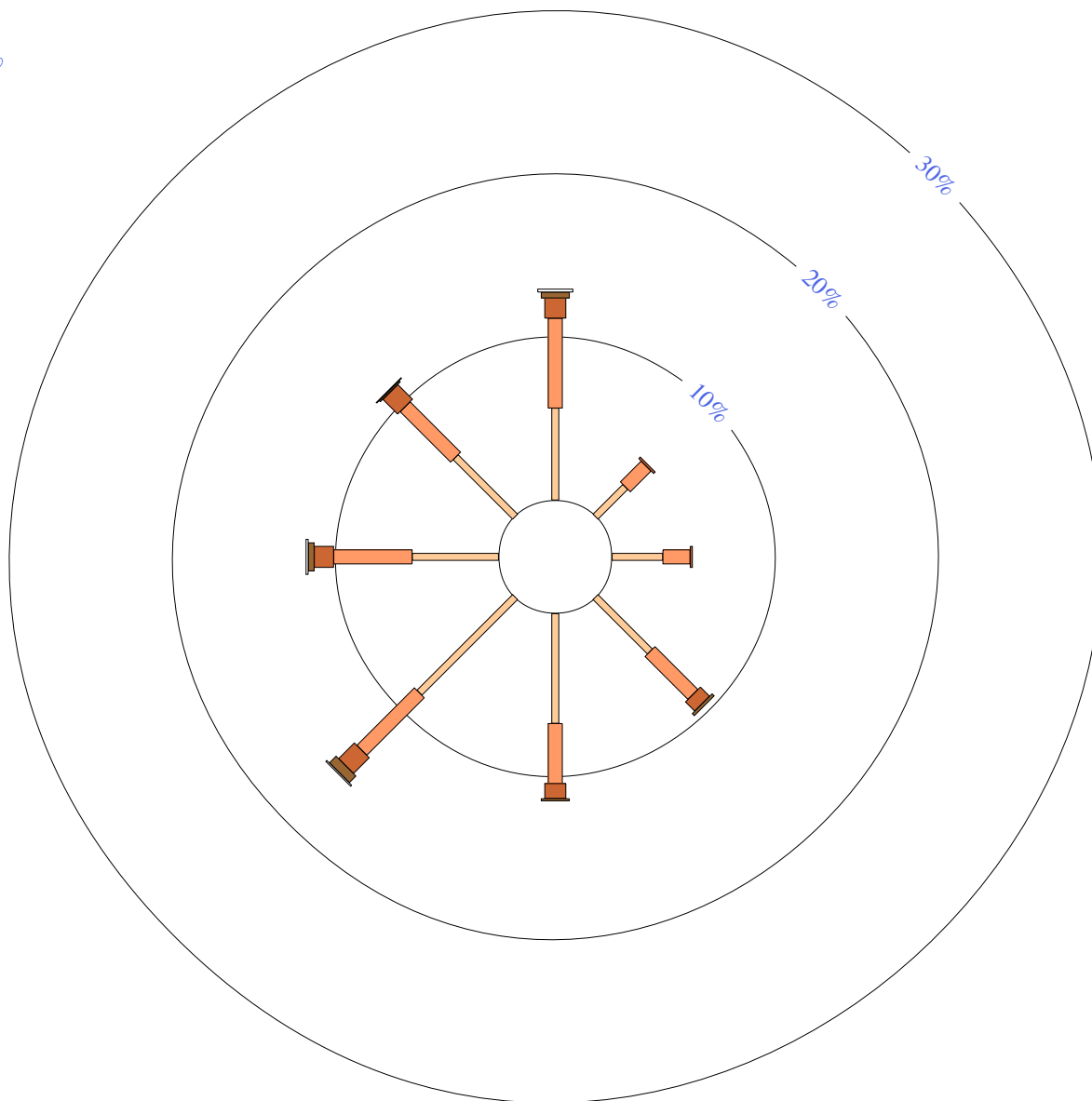
An asterisk (*) indicates that calm is less than 0.5%.

Other important info about this analysis is available in the accompanying notes.



3 pm May
1126 Total Observations

Calm 18%



Rose of Wind direction versus Wind speed in km/h (01 Nov 1967 to 30 Sep 2010)

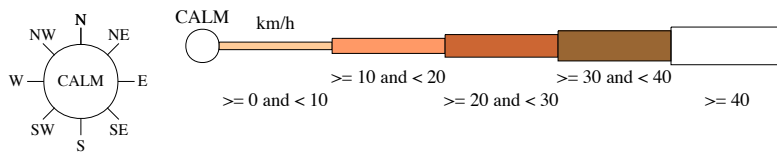
Custom times selected, refer to attached note for details

KIMBA

Site No: 018040 • Opened Jan 1920 • Still Open • Latitude: -33.1416° • Longitude: 136.4126° • Elevation 280m

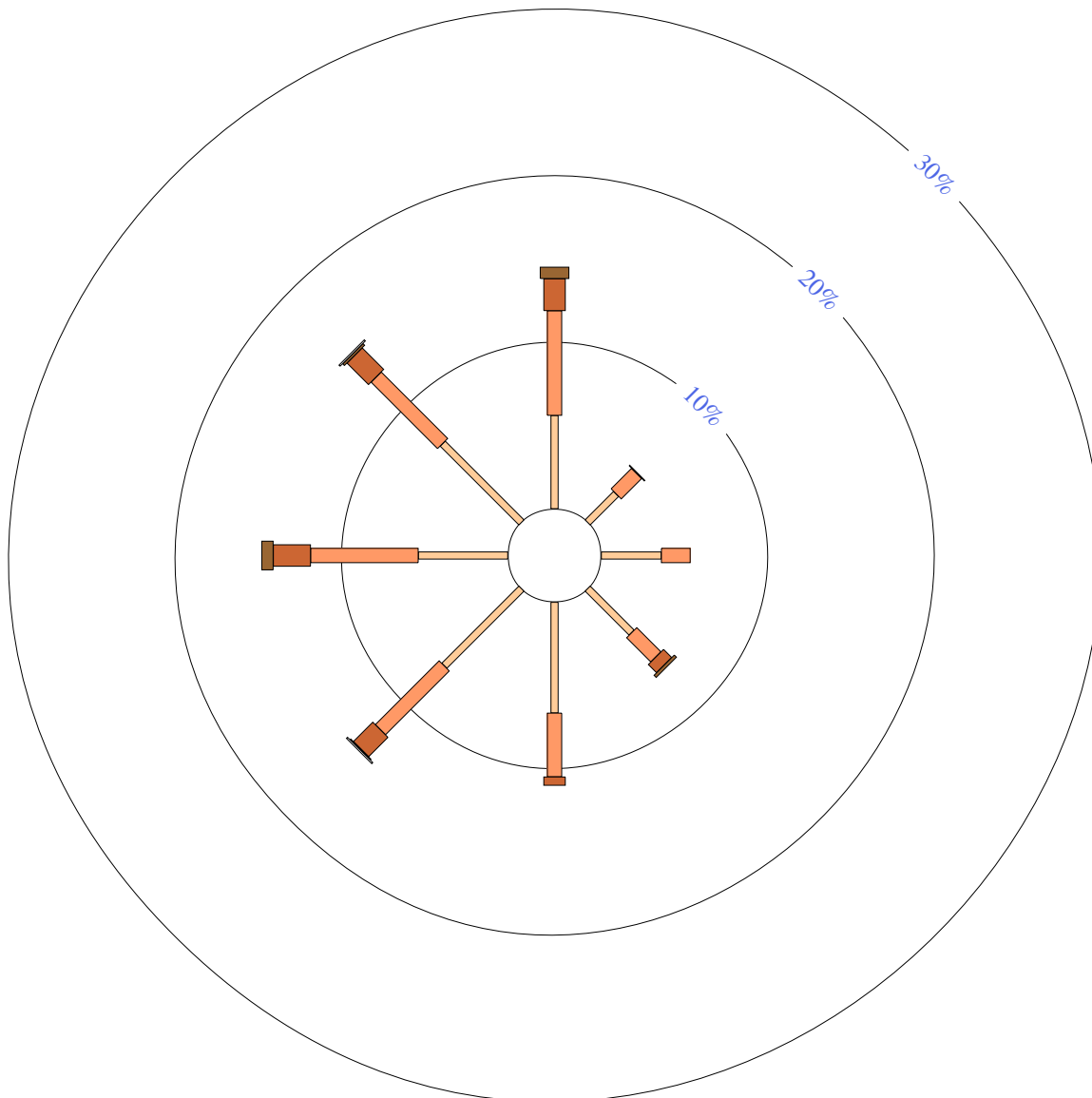
An asterisk (*) indicates that calm is less than 0.5%.

Other important info about this analysis is available in the accompanying notes.



3 pm Jun
1081 Total Observations

Calm 14%



Rose of Wind direction versus Wind speed in km/h (01 Nov 1967 to 30 Sep 2010)

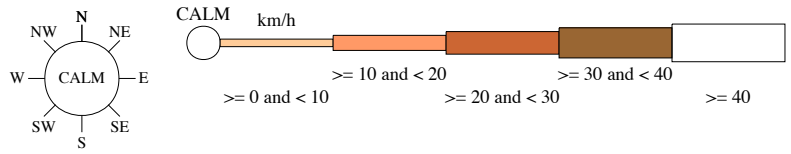
Custom times selected, refer to attached note for details

KIMBA

Site No: 018040 • Opened Jan 1920 • Still Open • Latitude: -33.1416° • Longitude: 136.4126° • Elevation 280m

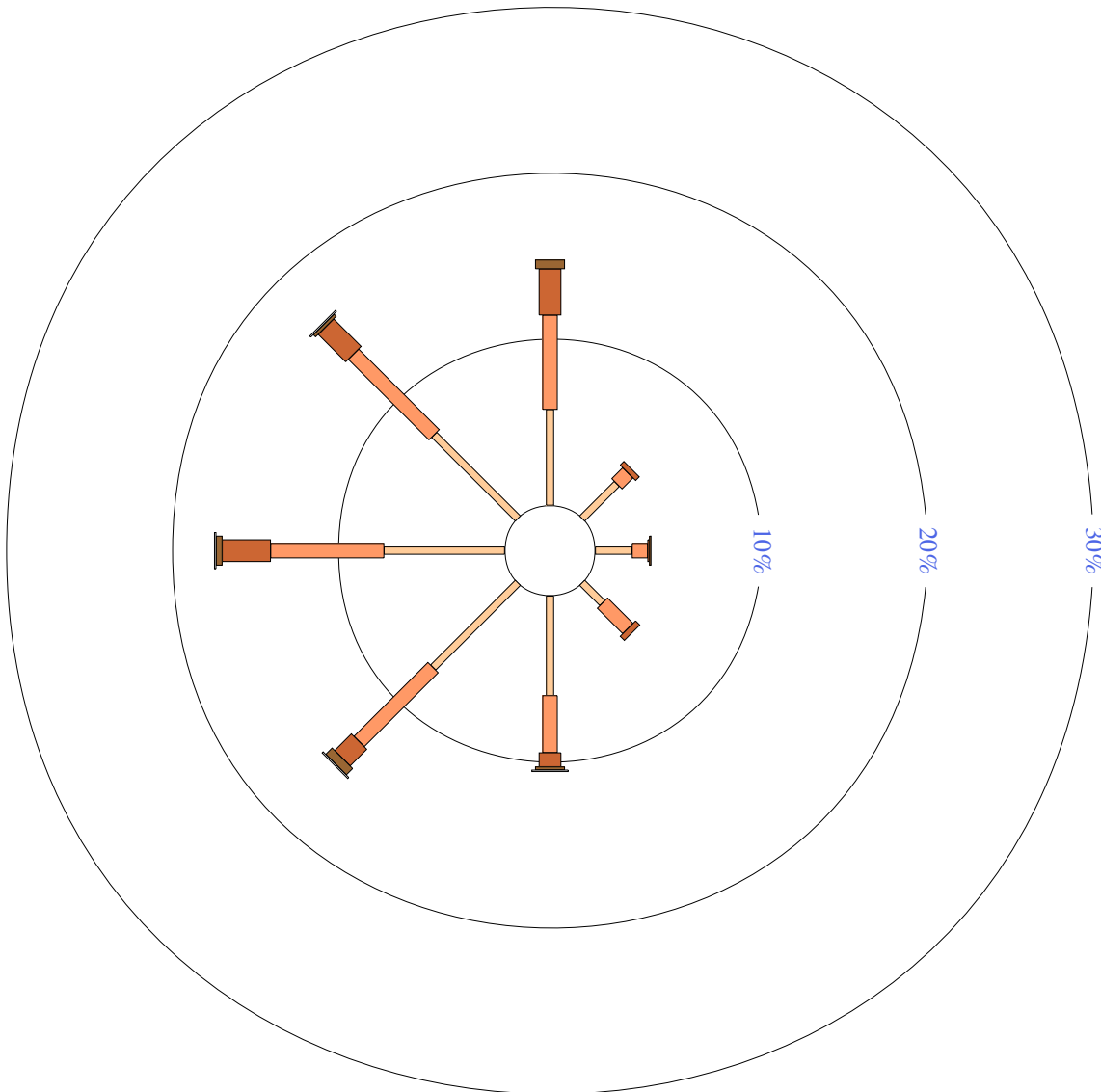
An asterisk (*) indicates that calm is less than 0.5%.

Other important info about this analysis is available in the accompanying notes.



3 pm Jul
1137 Total Observations

Calm 14%



Rose of Wind direction versus Wind speed in km/h (01 Nov 1967 to 30 Sep 2010)

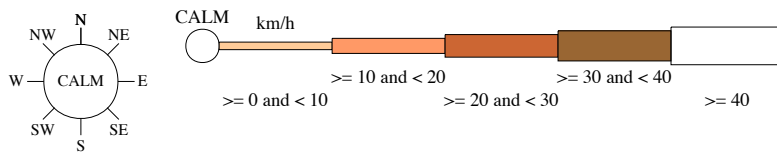
Custom times selected, refer to attached note for details

KIMBA

Site No: 018040 • Opened Jan 1920 • Still Open • Latitude: -33.1416° • Longitude: 136.4126° • Elevation 280m

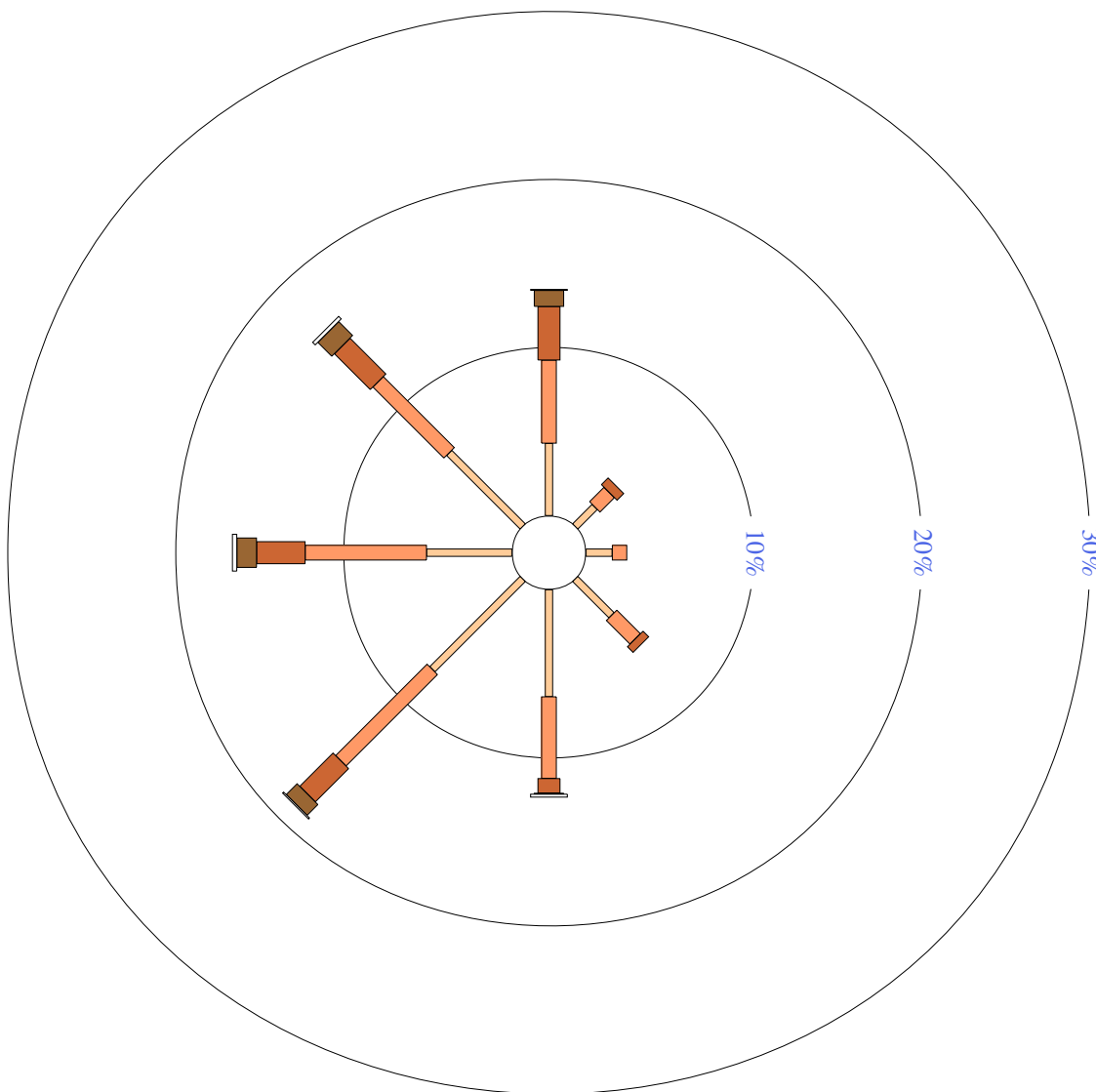
An asterisk (*) indicates that calm is less than 0.5%.

Other important info about this analysis is available in the accompanying notes.



3 pm Aug
1165 Total Observations

Calm 11%



Rose of Wind direction versus Wind speed in km/h (01 Nov 1967 to 30 Sep 2010)

Custom times selected, refer to attached note for details

KIMBA

Site No: 018040 • Opened Jan 1920 • Still Open • Latitude: -33.1416° • Longitude: 136.4126° • Elevation 280m

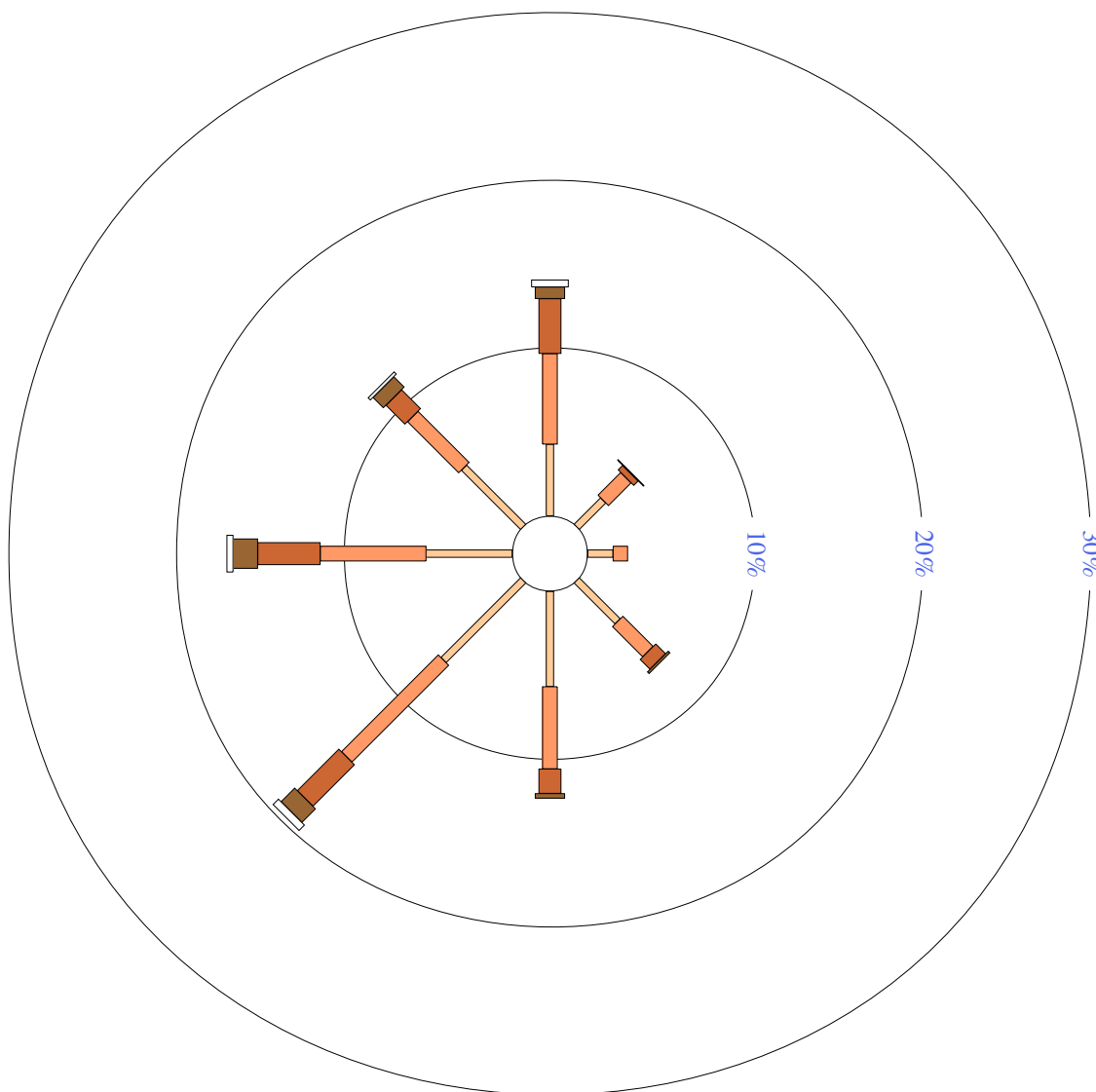
An asterisk (*) indicates that calm is less than 0.5%.

Other important info about this analysis is available in the accompanying notes.



3 pm Sep
1104 Total Observations

Calm 11%



Rose of Wind direction versus Wind speed in km/h (01 Nov 1967 to 30 Sep 2010)

Custom times selected, refer to attached note for details

KIMBA

Site No: 018040 • Opened Jan 1920 • Still Open • Latitude: -33.1416° • Longitude: 136.4126° • Elevation 280m

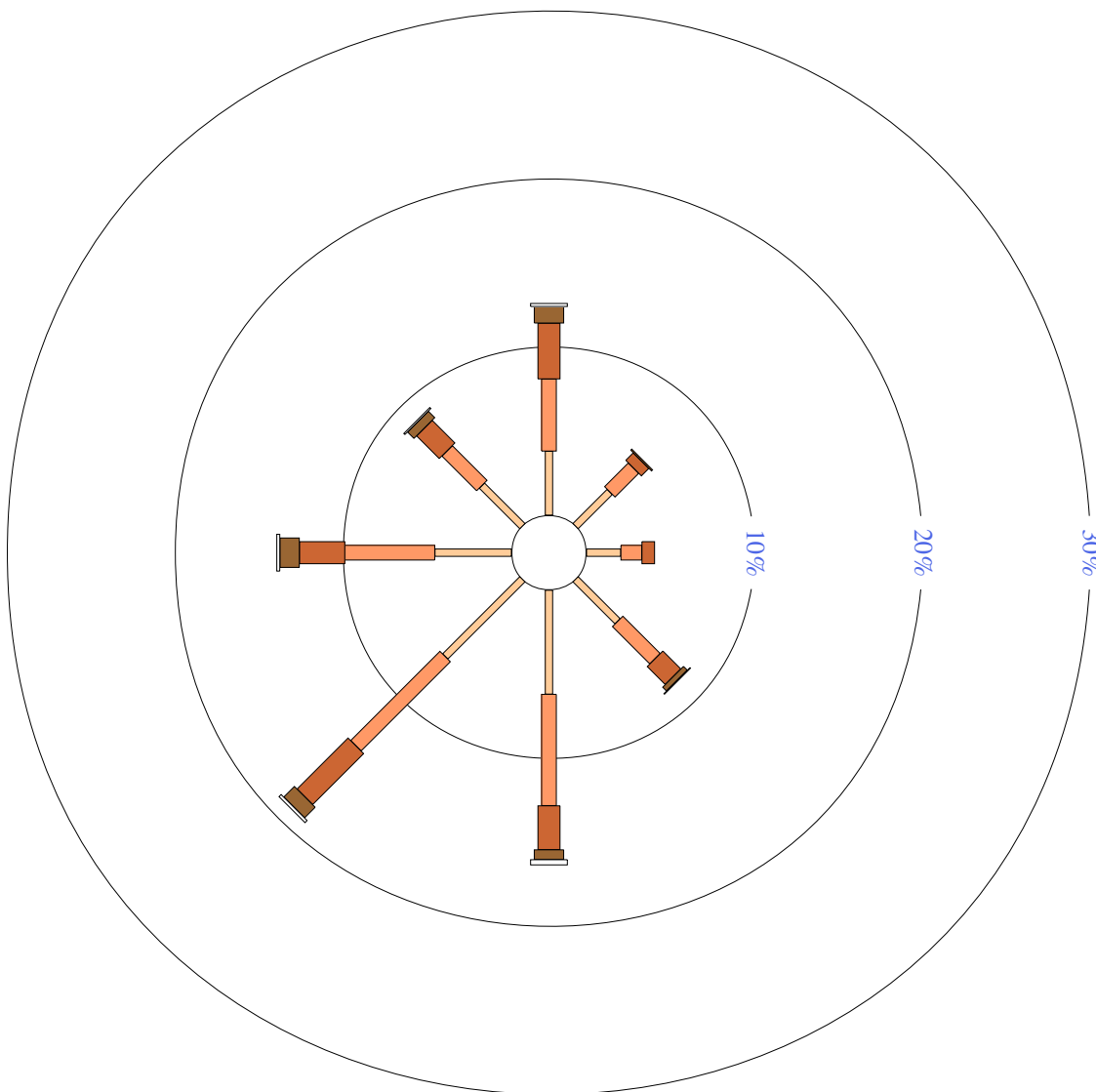
An asterisk (*) indicates that calm is less than 0.5%.

Other important info about this analysis is available in the accompanying notes.



3 pm Oct
1133 Total Observations

Calm 11%



Rose of Wind direction versus Wind speed in km/h (01 Nov 1967 to 30 Sep 2010)

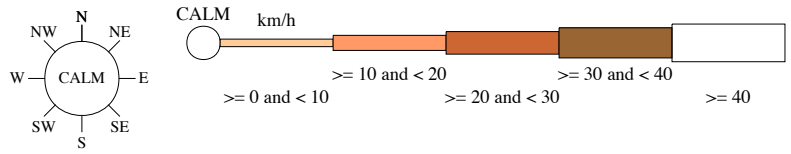
Custom times selected, refer to attached note for details

KIMBA

Site No: 018040 • Opened Jan 1920 • Still Open • Latitude: -33.1416° • Longitude: 136.4126° • Elevation 280m

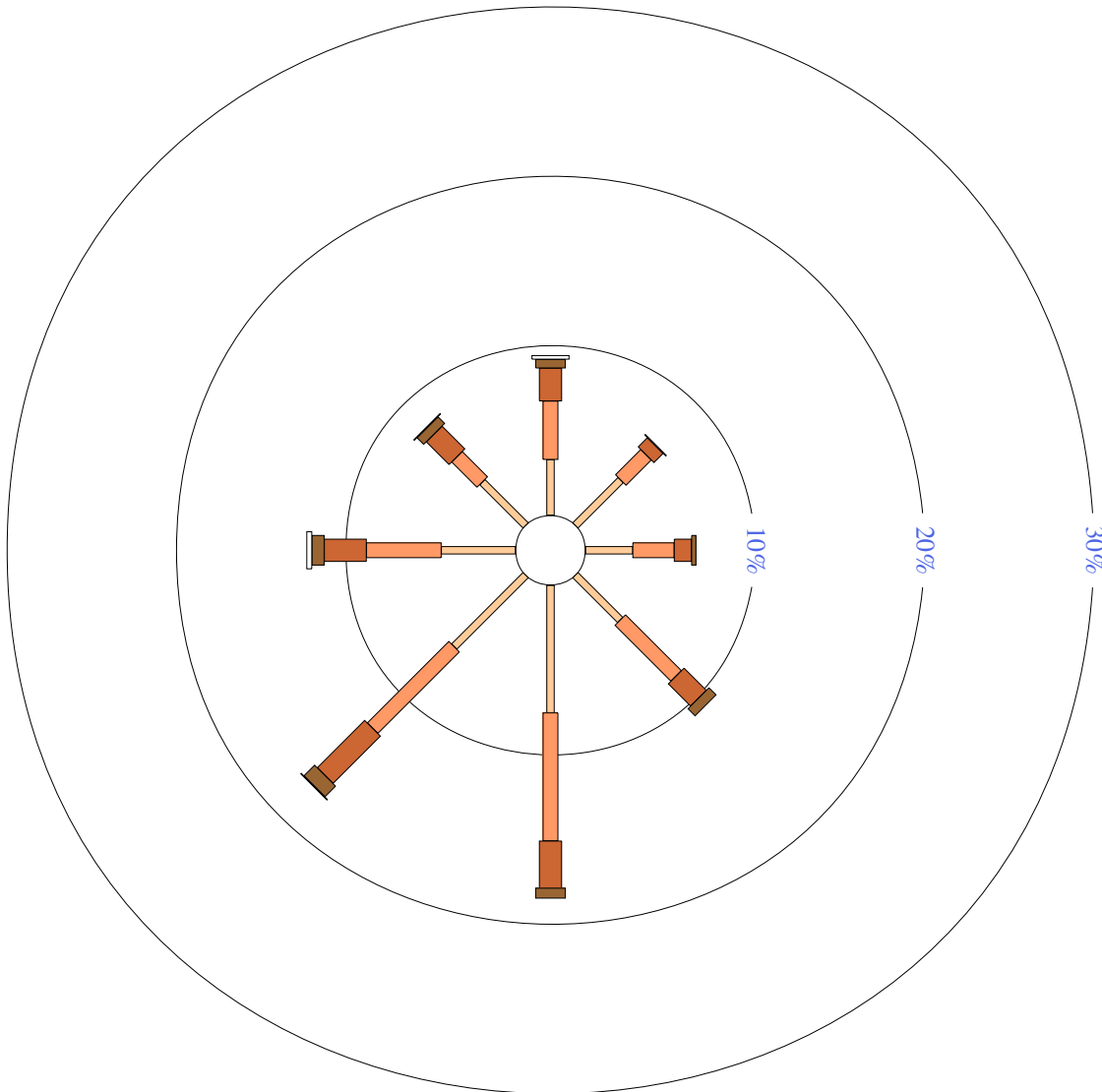
An asterisk (*) indicates that calm is less than 0.5%.

Other important info about this analysis is available in the accompanying notes.



3 pm Nov
1192 Total Observations

Calm 10%



Rose of Wind direction versus Wind speed in km/h (01 Nov 1967 to 30 Sep 2010)

Custom times selected, refer to attached note for details

KIMBA

Site No: 018040 • Opened Jan 1920 • Still Open • Latitude: -33.1416° • Longitude: 136.4126° • Elevation 280m

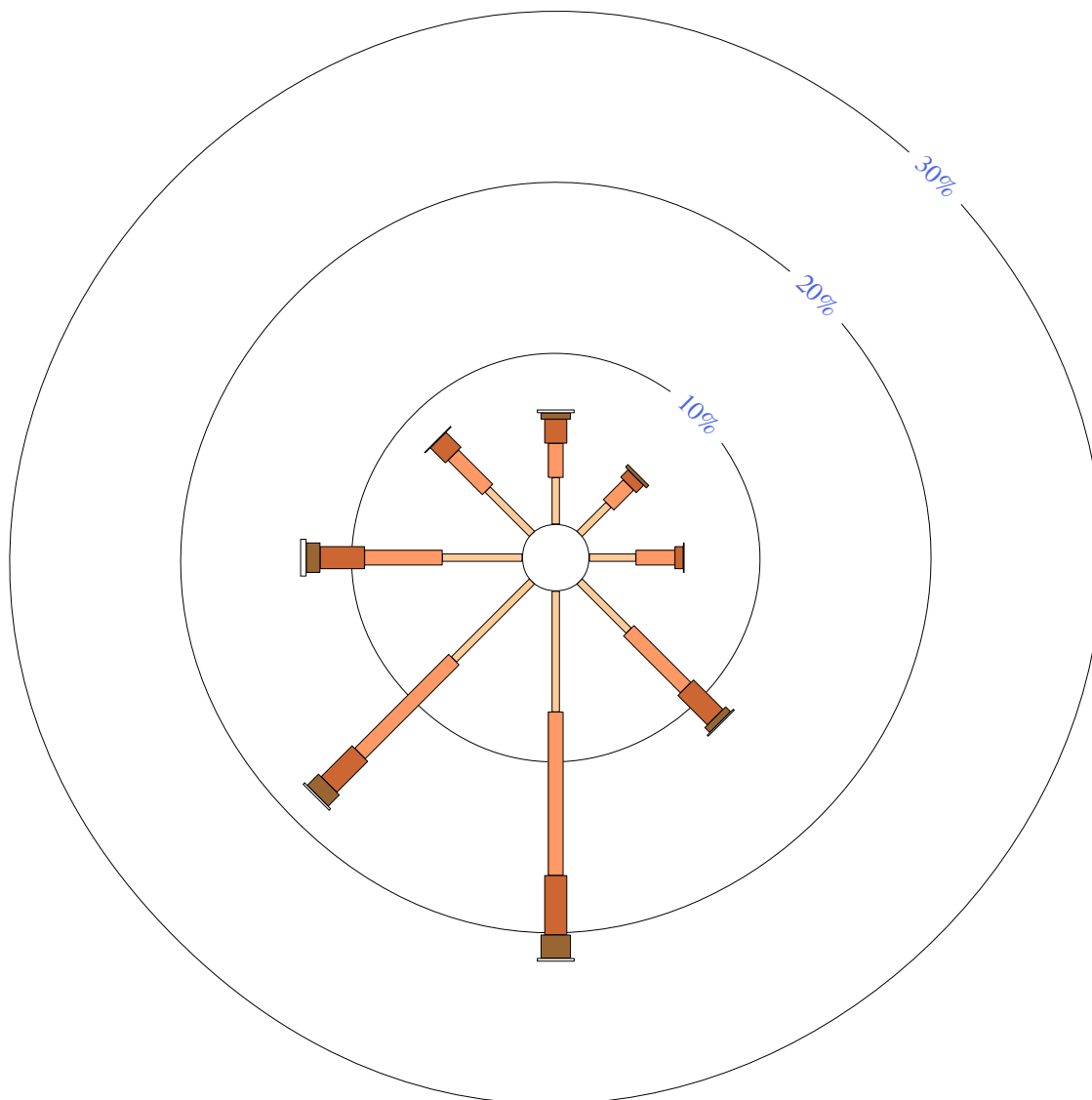
An asterisk (*) indicates that calm is less than 0.5%.

Other important info about this analysis is available in the accompanying notes.



3 pm Dec
1235 Total Observations

Calm 10%



Rose of Wind direction versus Wind speed in km/h (01 Nov 1967 to 30 Sep 2010)

Custom times selected, refer to attached note for details

KIMBA

Site No: 018040 • Opened Jan 1920 • Still Open • Latitude: -33.1416° • Longitude: 136.4126° • Elevation 280m

An asterisk (*) indicates that calm is less than 0.5%.

Other important info about this analysis is available in the accompanying notes.



3 pm
14067 Total Observations

Calm 13%

