

Rose of Wind direction versus Wind speed in km/h (10 Feb 1930 to 30 Sep 2010)

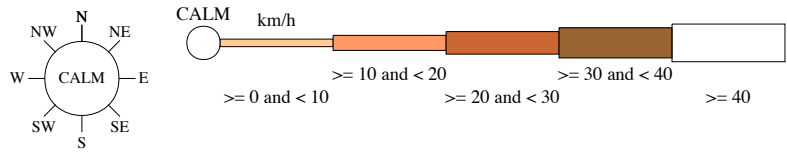
Custom times selected, refer to attached note for details

KYANCUTTA

Site No: 018044 • Opened Jun 1930 • Still Open • Latitude: -33.1332° • Longitude: 135.5552° • Elevation 57m

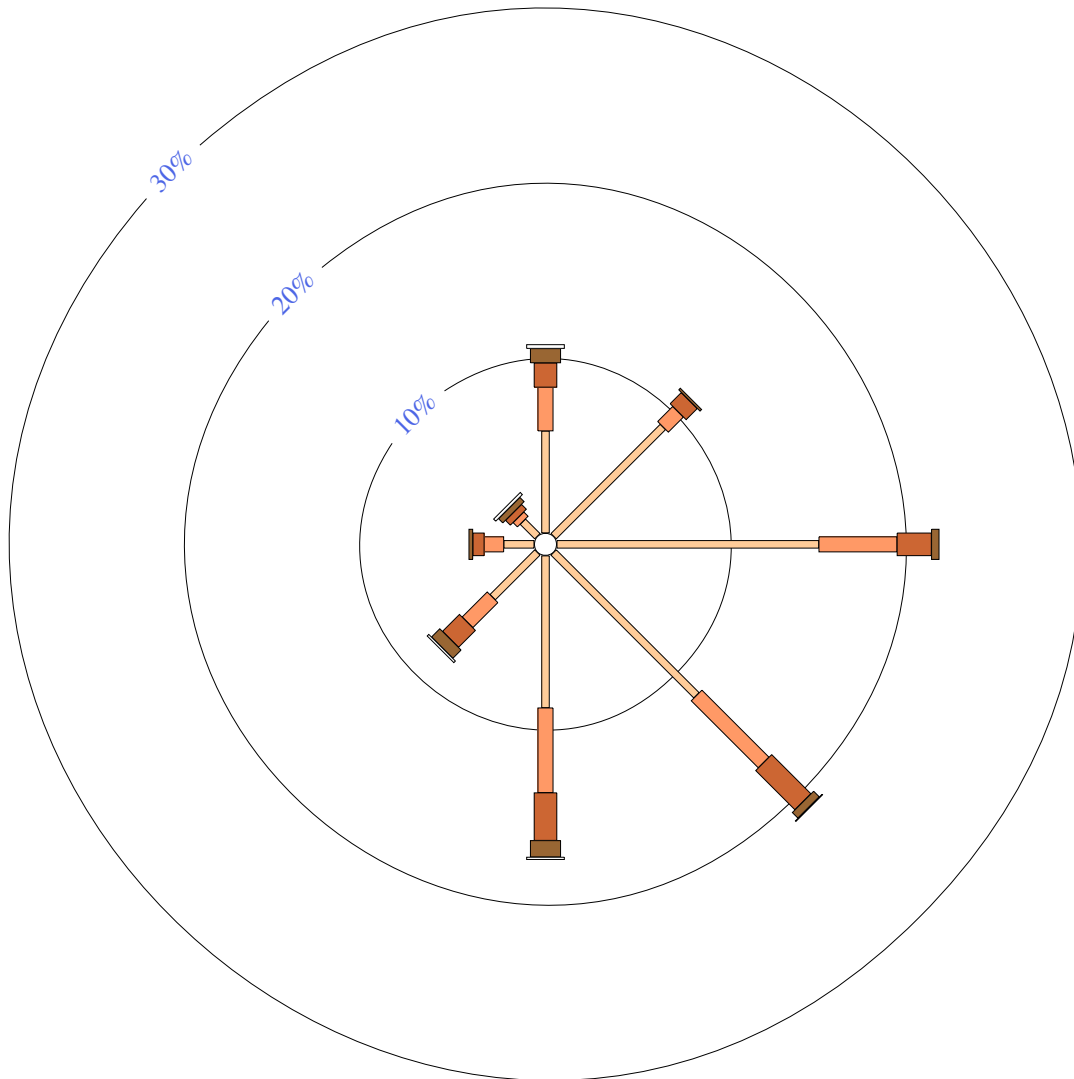
An asterisk (*) indicates that calm is less than 0.5%.

Other important info about this analysis is available in the accompanying notes.



9 am Jan
2319 Total Observations

Calm 3%



Rose of Wind direction versus Wind speed in km/h (10 Feb 1930 to 30 Sep 2010)

Custom times selected, refer to attached note for details

KYANCUTTA

Site No: 018044 • Opened Jun 1930 • Still Open • Latitude: -33.1332° • Longitude: 135.5552° • Elevation 57m

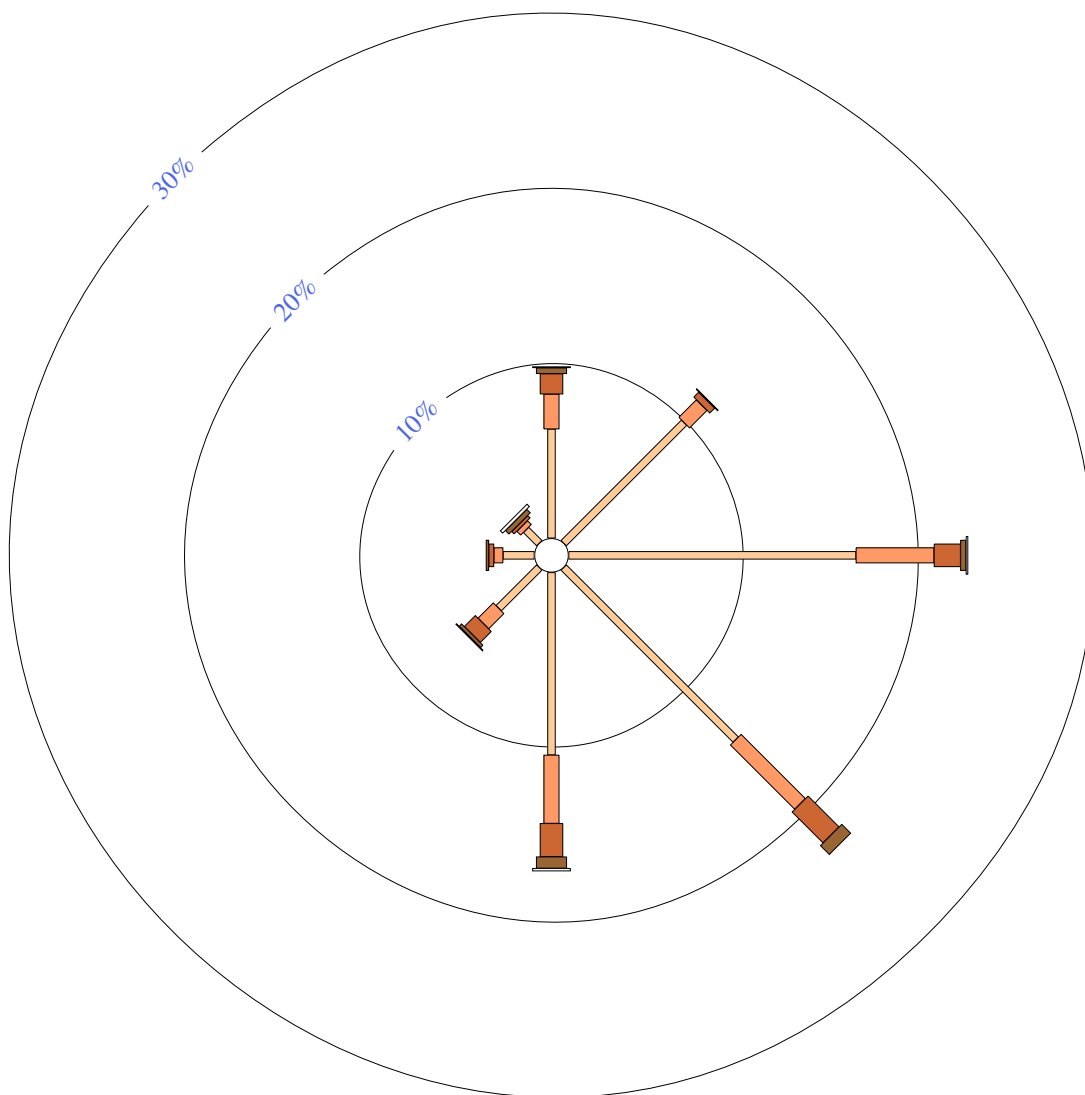
An asterisk (*) indicates that calm is less than 0.5%.

Other important info about this analysis is available in the accompanying notes.



9 am Feb
2135 Total Observations

Calm 5%



Rose of Wind direction versus Wind speed in km/h (10 Feb 1930 to 30 Sep 2010)

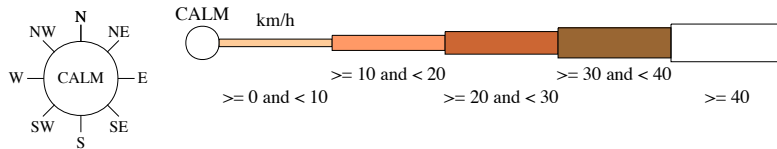
Custom times selected, refer to attached note for details

KYANCUTTA

Site No: 018044 • Opened Jun 1930 • Still Open • Latitude: -33.1332° • Longitude: 135.5552° • Elevation 57m

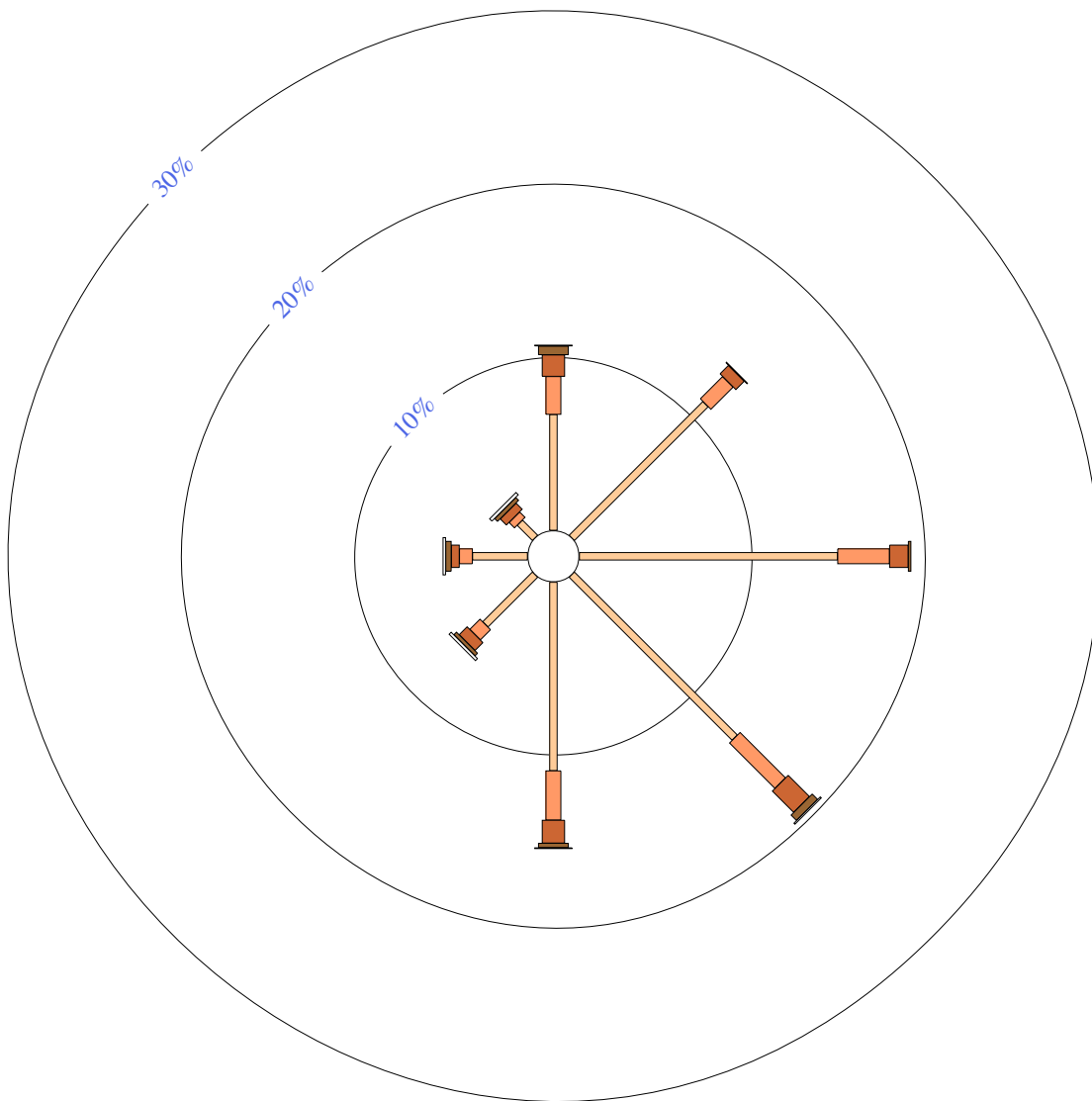
An asterisk (*) indicates that calm is less than 0.5%.

Other important info about this analysis is available in the accompanying notes.



9 am Mar
2392 Total Observations

Calm 7%



Rose of Wind direction versus Wind speed in km/h (10 Feb 1930 to 30 Sep 2010)

Custom times selected, refer to attached note for details

KYANCUTTA

Site No: 018044 • Opened Jun 1930 • Still Open • Latitude: -33.1332° • Longitude: 135.5552° • Elevation 57m

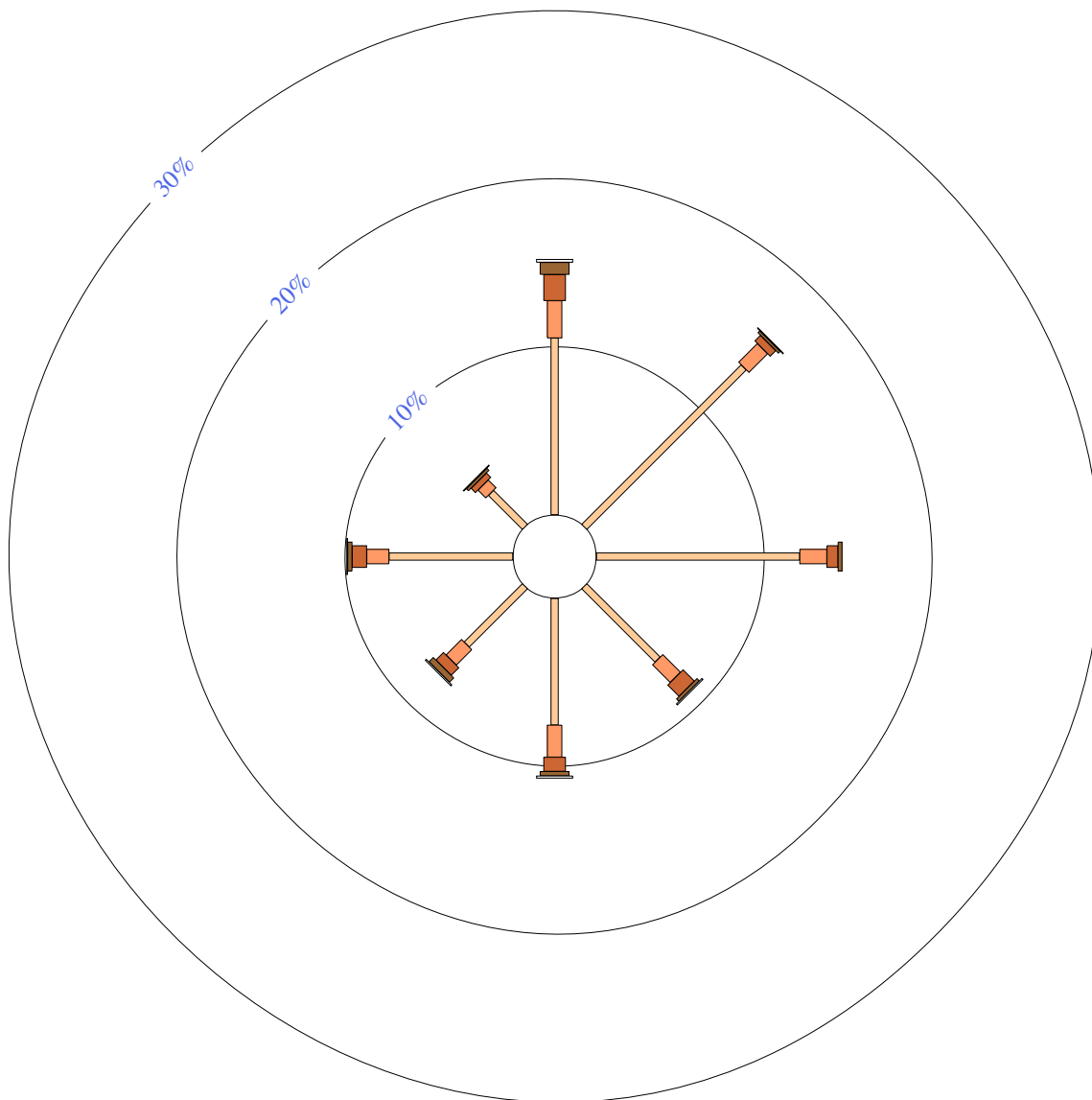
An asterisk (*) indicates that calm is less than 0.5%.

Other important info about this analysis is available in the accompanying notes.



9 am Apr
2358 Total Observations

Calm 13%



Rose of Wind direction versus Wind speed in km/h (10 Feb 1930 to 30 Sep 2010)

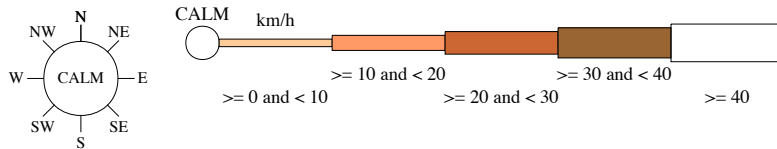
Custom times selected, refer to attached note for details

KYANCUTTA

Site No: 018044 • Opened Jun 1930 • Still Open • Latitude: -33.1332° • Longitude: 135.5552° • Elevation 57m

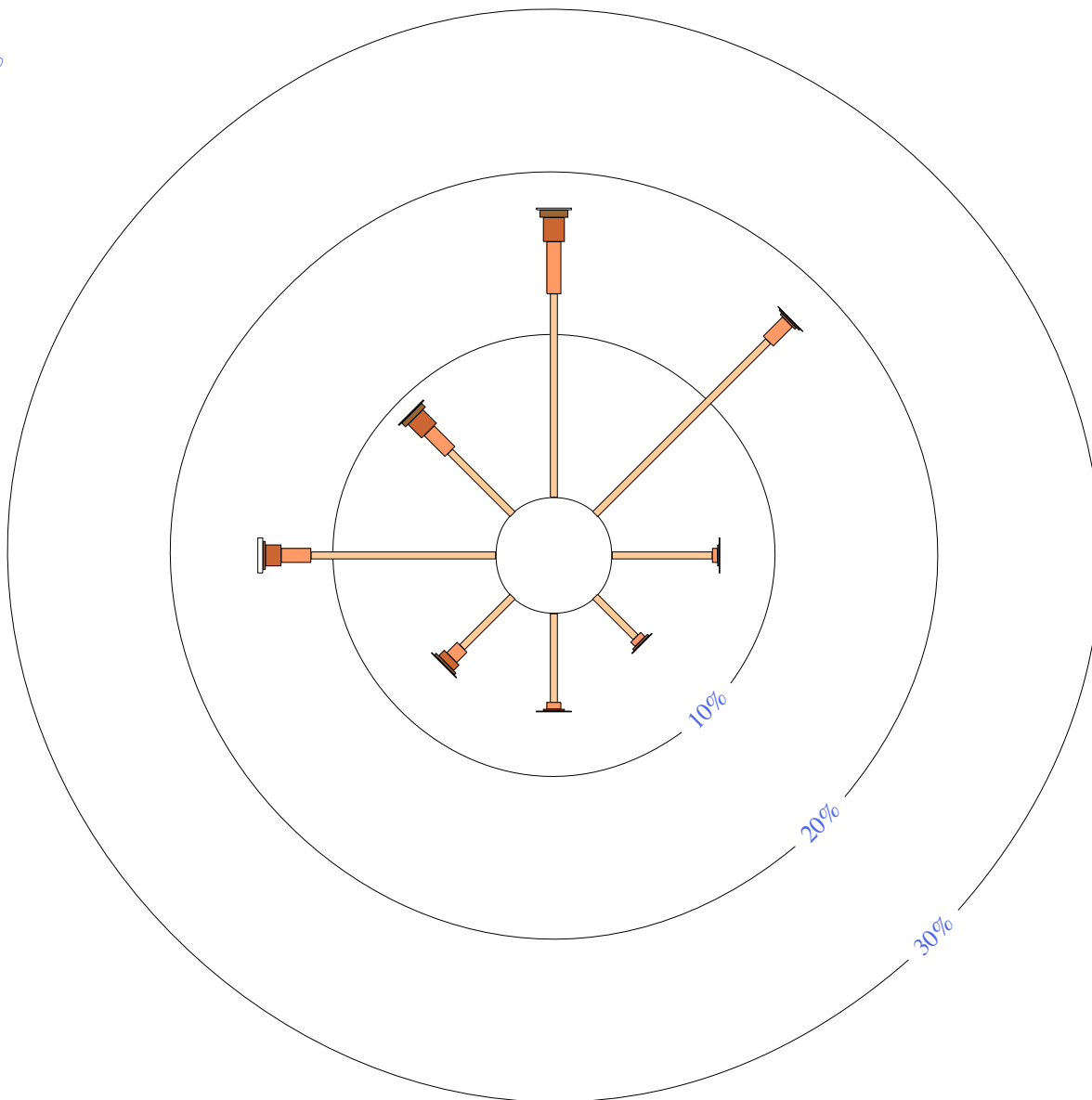
An asterisk (*) indicates that calm is less than 0.5%.

Other important info about this analysis is available in the accompanying notes.



9 am May
2431 Total Observations

Calm 18%



Rose of Wind direction versus Wind speed in km/h (10 Feb 1930 to 30 Sep 2010)

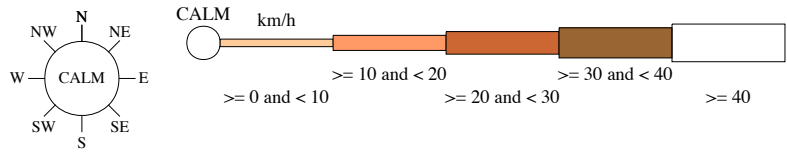
Custom times selected, refer to attached note for details

KYANCUTTA

Site No: 018044 • Opened Jun 1930 • Still Open • Latitude: -33.1332° • Longitude: 135.5552° • Elevation 57m

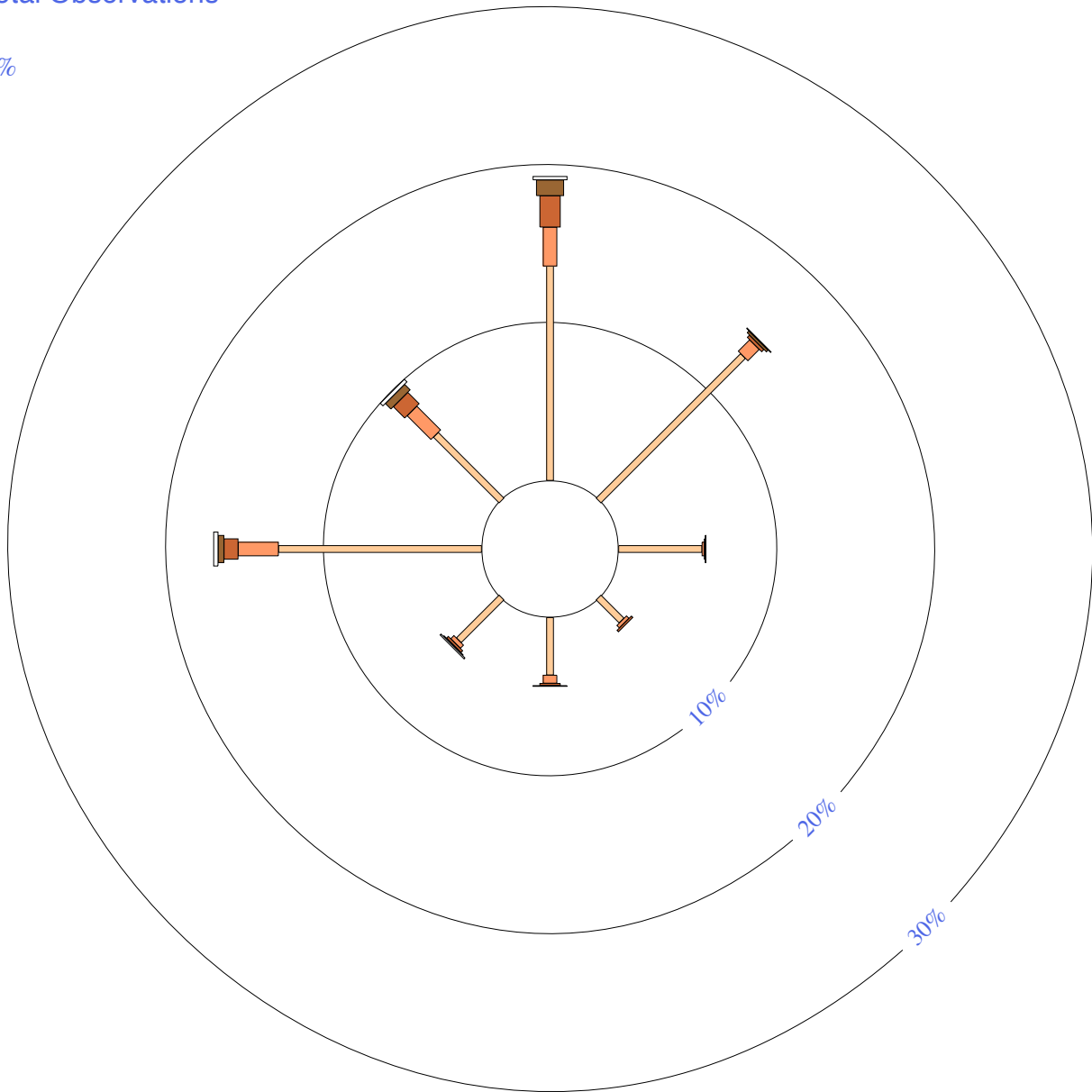
An asterisk (*) indicates that calm is less than 0.5%.

Other important info about this analysis is available in the accompanying notes.



9 am Jun
2340 Total Observations

Calm 22%



Rose of Wind direction versus Wind speed in km/h (10 Feb 1930 to 30 Sep 2010)

Custom times selected, refer to attached note for details

KYANCUTTA

Site No: 018044 • Opened Jun 1930 • Still Open • Latitude: -33.1332° • Longitude: 135.5552° • Elevation 57m

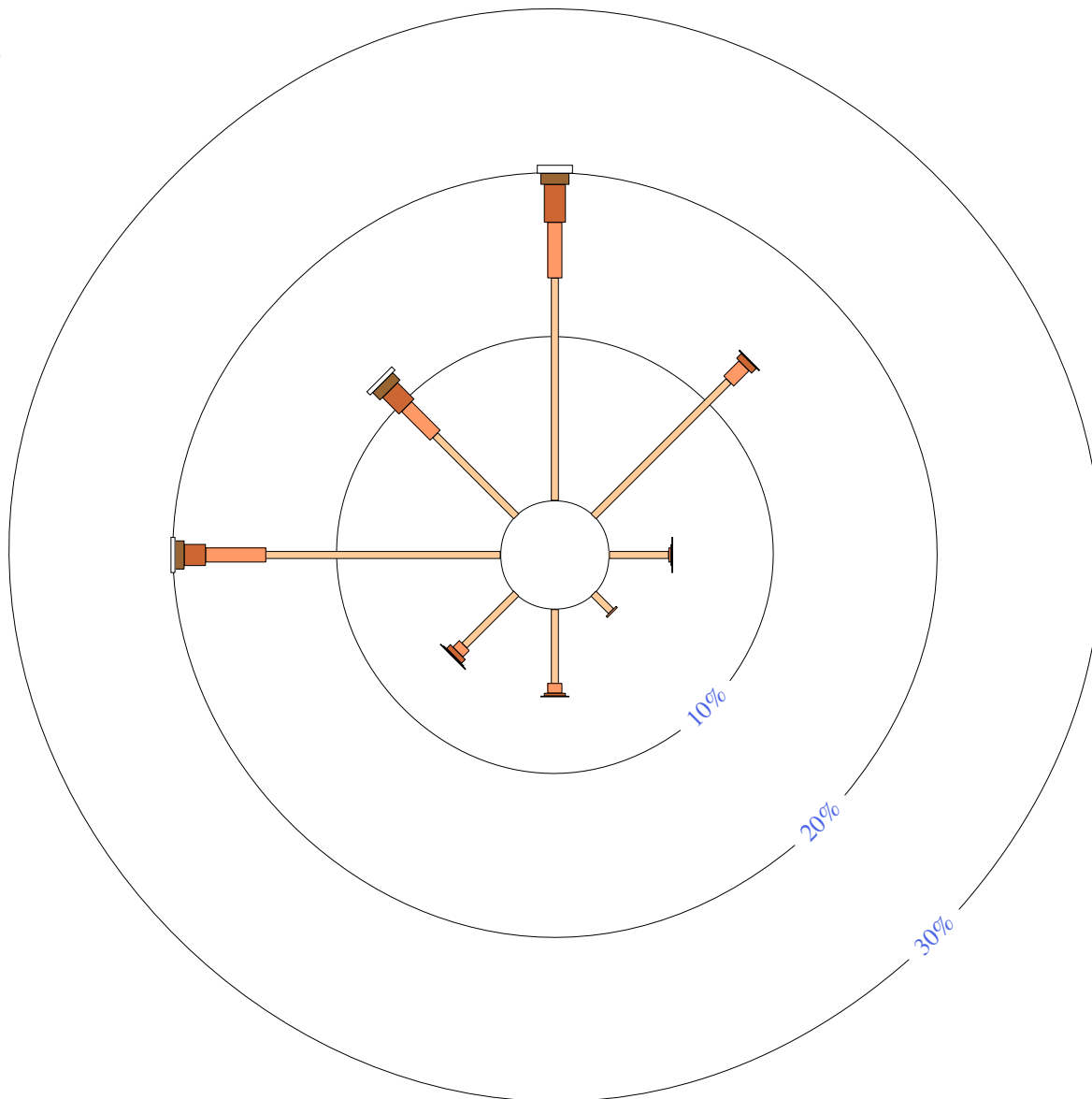
An asterisk (*) indicates that calm is less than 0.5%.

Other important info about this analysis is available in the accompanying notes.



9 am Jul
2439 Total Observations

Calm 17%



Rose of Wind direction versus Wind speed in km/h (10 Feb 1930 to 30 Sep 2010)

Custom times selected, refer to attached note for details

KYANCUTTA

Site No: 018044 • Opened Jun 1930 • Still Open • Latitude: -33.1332° • Longitude: 135.5552° • Elevation 57m

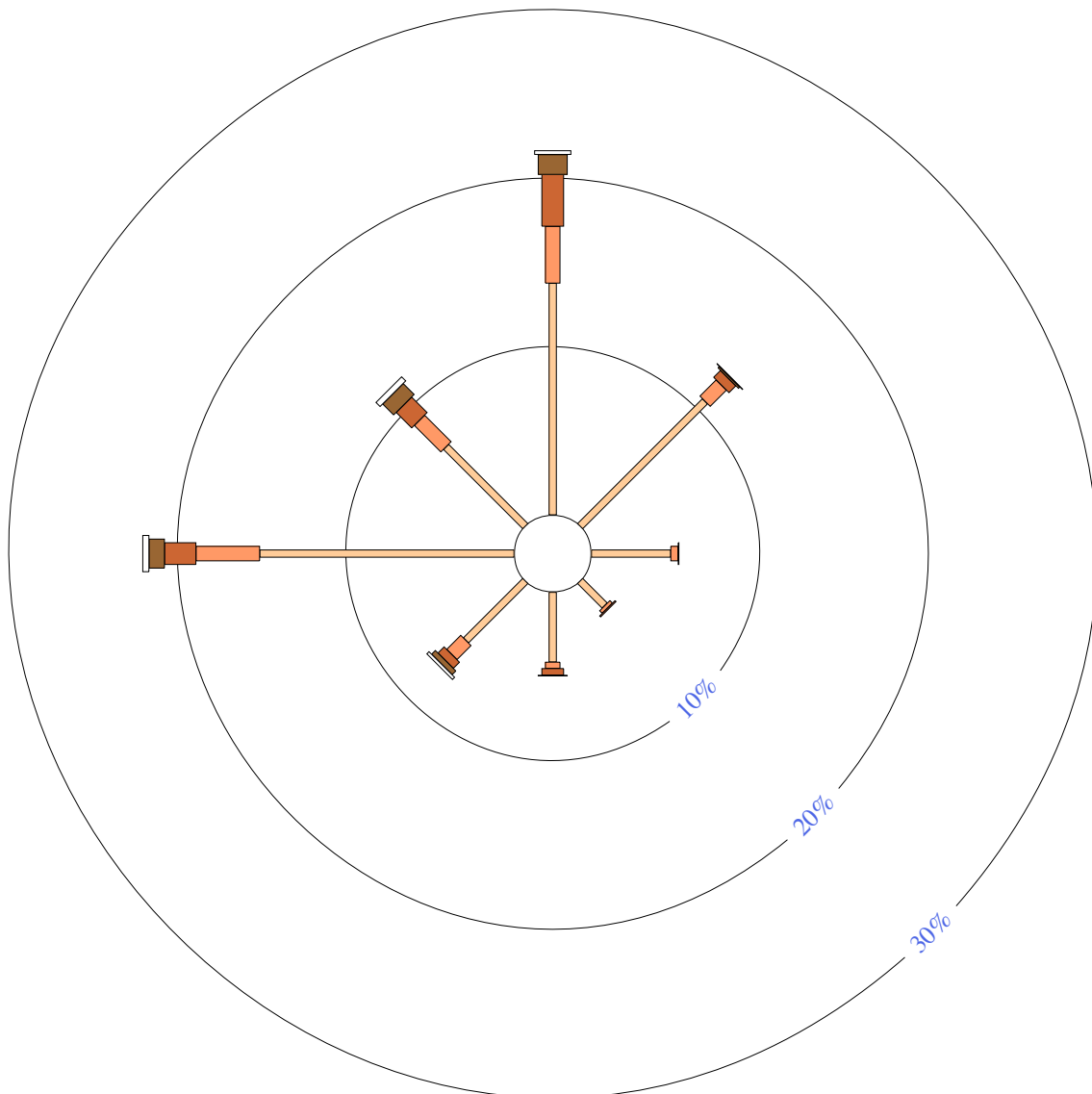
An asterisk (*) indicates that calm is less than 0.5%.

Other important info about this analysis is available in the accompanying notes.



9 am Aug
2441 Total Observations

Calm 12%



Rose of Wind direction versus Wind speed in km/h (10 Feb 1930 to 30 Sep 2010)

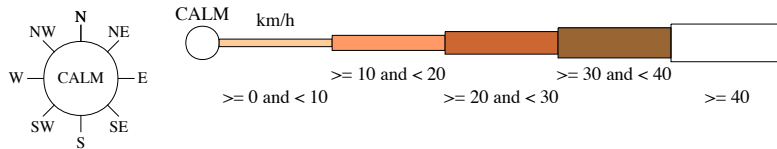
Custom times selected, refer to attached note for details

KYANCUTTA

Site No: 018044 • Opened Jun 1930 • Still Open • Latitude: -33.1332° • Longitude: 135.5552° • Elevation 57m

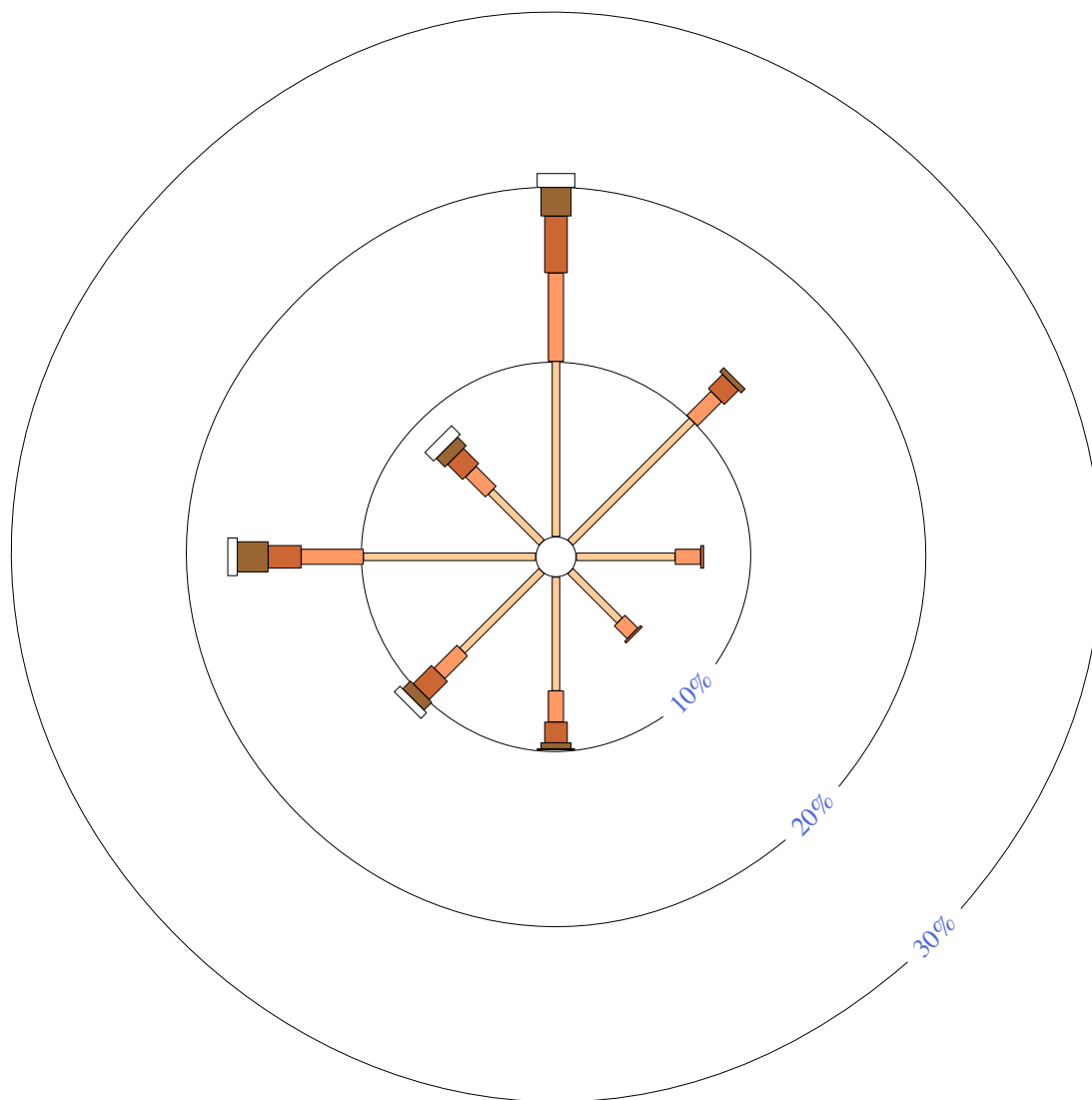
An asterisk (*) indicates that calm is less than 0.5%.

Other important info about this analysis is available in the accompanying notes.



9 am Sep
2389 Total Observations

Calm 6%



Rose of Wind direction versus Wind speed in km/h (10 Feb 1930 to 30 Sep 2010)

Custom times selected, refer to attached note for details

KYANCUTTA

Site No: 018044 • Opened Jun 1930 • Still Open • Latitude: -33.1332° • Longitude: 135.5552° • Elevation 57m

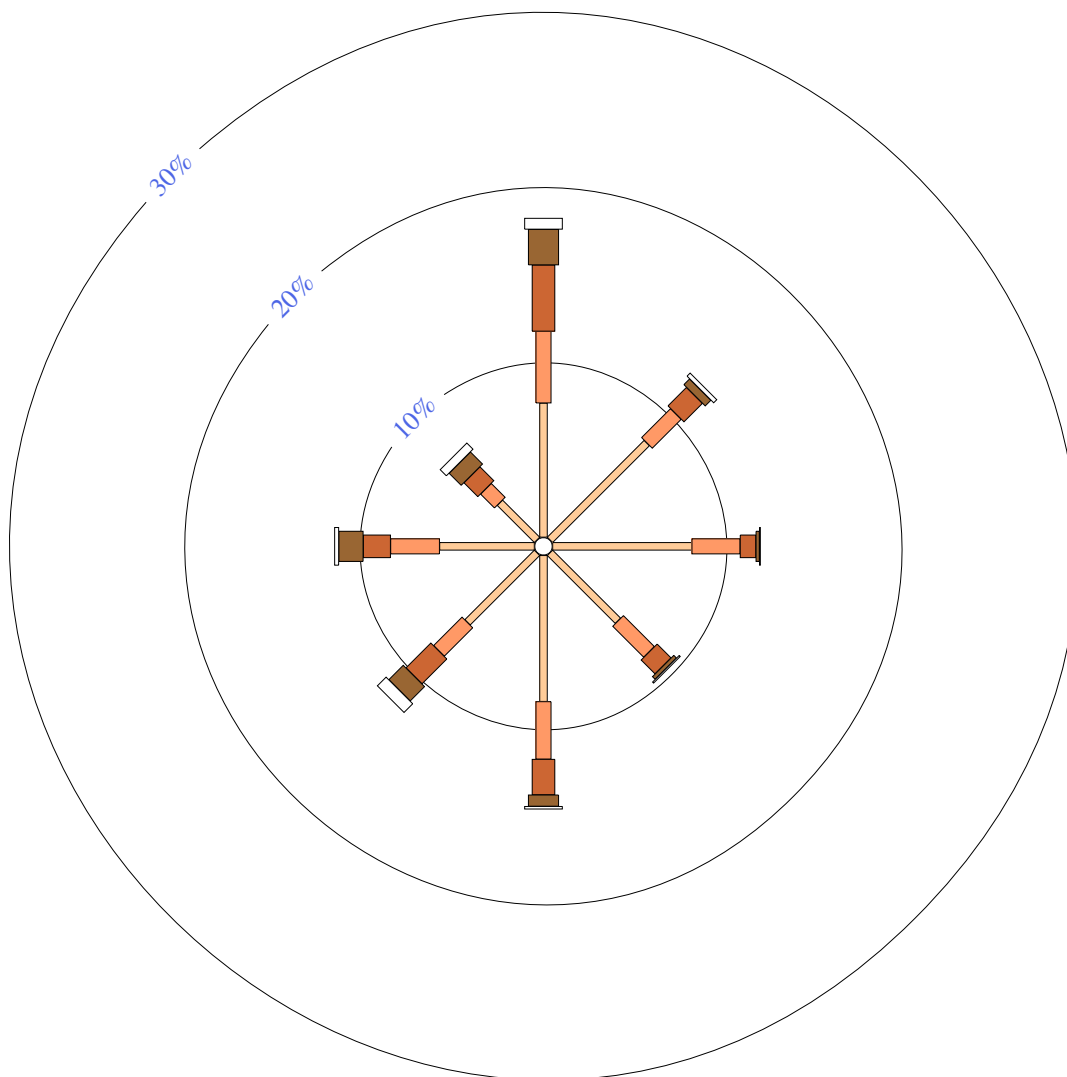
An asterisk (*) indicates that calm is less than 0.5%.

Other important info about this analysis is available in the accompanying notes.



9 am Oct
2384 Total Observations

Calm 3%



Rose of Wind direction versus Wind speed in km/h (10 Feb 1930 to 30 Sep 2010)

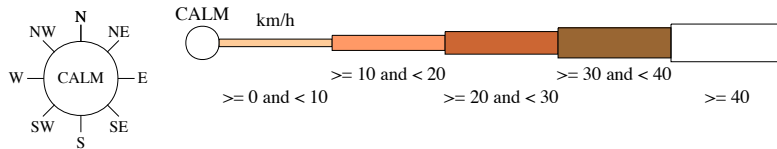
Custom times selected, refer to attached note for details

KYANCUTTA

Site No: 018044 • Opened Jun 1930 • Still Open • Latitude: -33.1332° • Longitude: 135.5552° • Elevation 57m

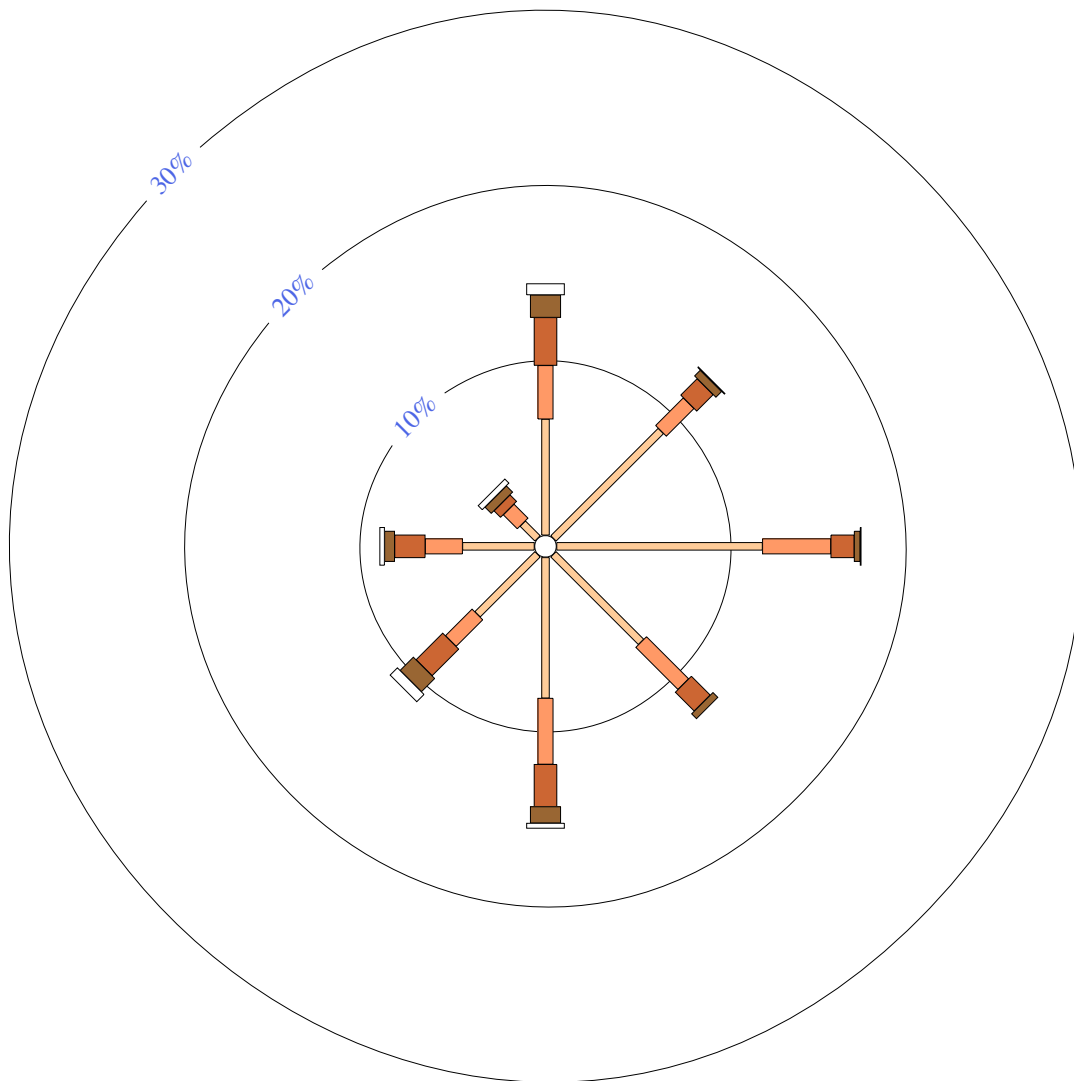
An asterisk (*) indicates that calm is less than 0.5%.

Other important info about this analysis is available in the accompanying notes.



9 am Nov
2274 Total Observations

Calm 3%



Rose of Wind direction versus Wind speed in km/h (10 Feb 1930 to 30 Sep 2010)

Custom times selected, refer to attached note for details

KYANCUTTA

Site No: 018044 • Opened Jun 1930 • Still Open • Latitude: -33.1332° • Longitude: 135.5552° • Elevation 57m

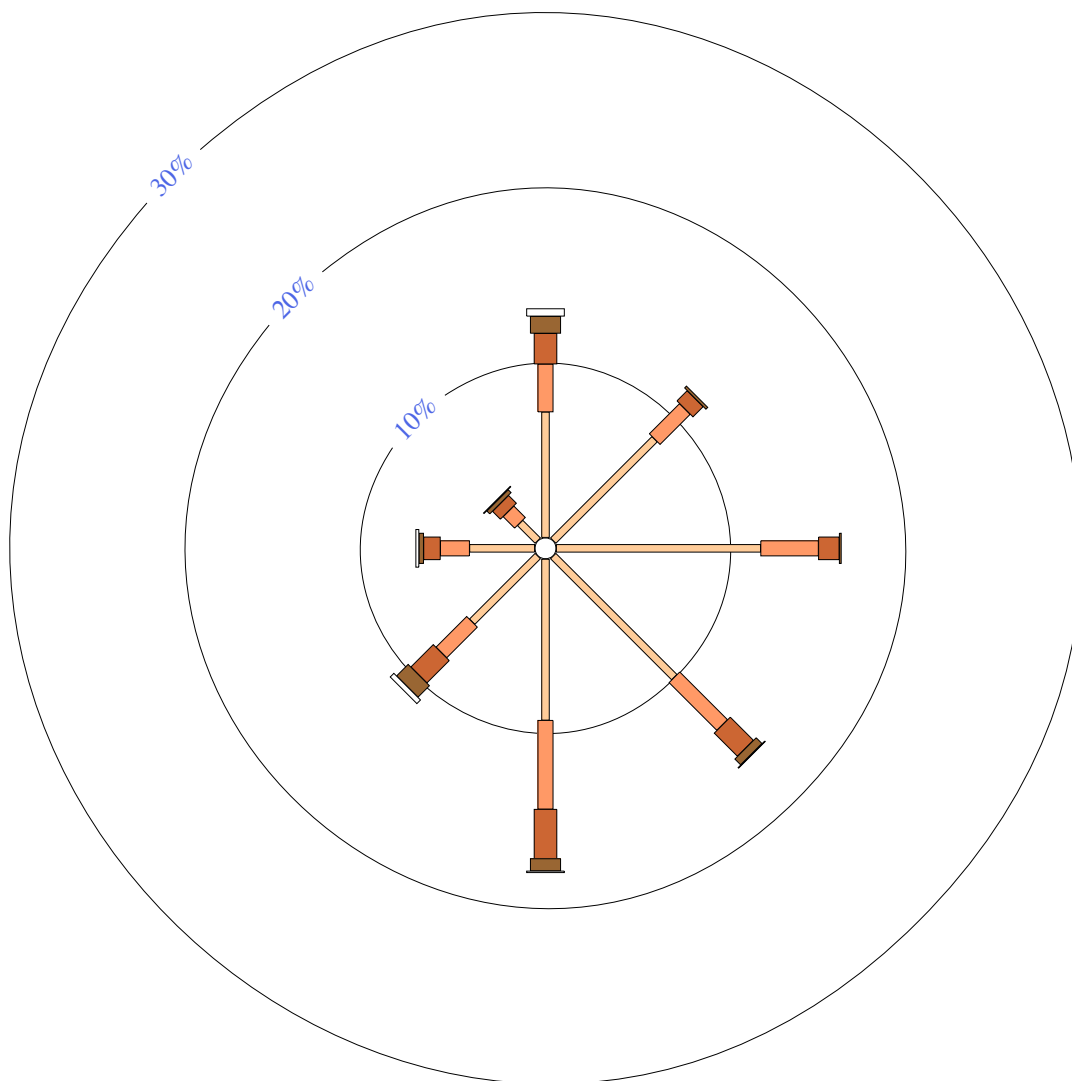
An asterisk (*) indicates that calm is less than 0.5%.

Other important info about this analysis is available in the accompanying notes.



9 am Dec
2349 Total Observations

Calm 3%



Rose of Wind direction versus Wind speed in km/h (10 Feb 1930 to 30 Sep 2010)

Custom times selected, refer to attached note for details

KYANCUTTA

Site No: 018044 • Opened Jun 1930 • Still Open • Latitude: -33.1337° • Longitude: 135.5521° • Elevation 59m

An asterisk (*) indicates that calm is less than 0.5%.

Other important info about this analysis is available in the accompanying notes.



9 am
28251 Total Observations

Calm 9%

