

Rose of Wind direction versus Wind speed in km/h (10 Feb 1930 to 30 Sep 2010)

Custom times selected, refer to attached note for details

KYANCUTTA

Site No: 018044 • Opened Jun 1930 • Still Open • Latitude: -33.1332° • Longitude: 135.5552° • Elevation 57m

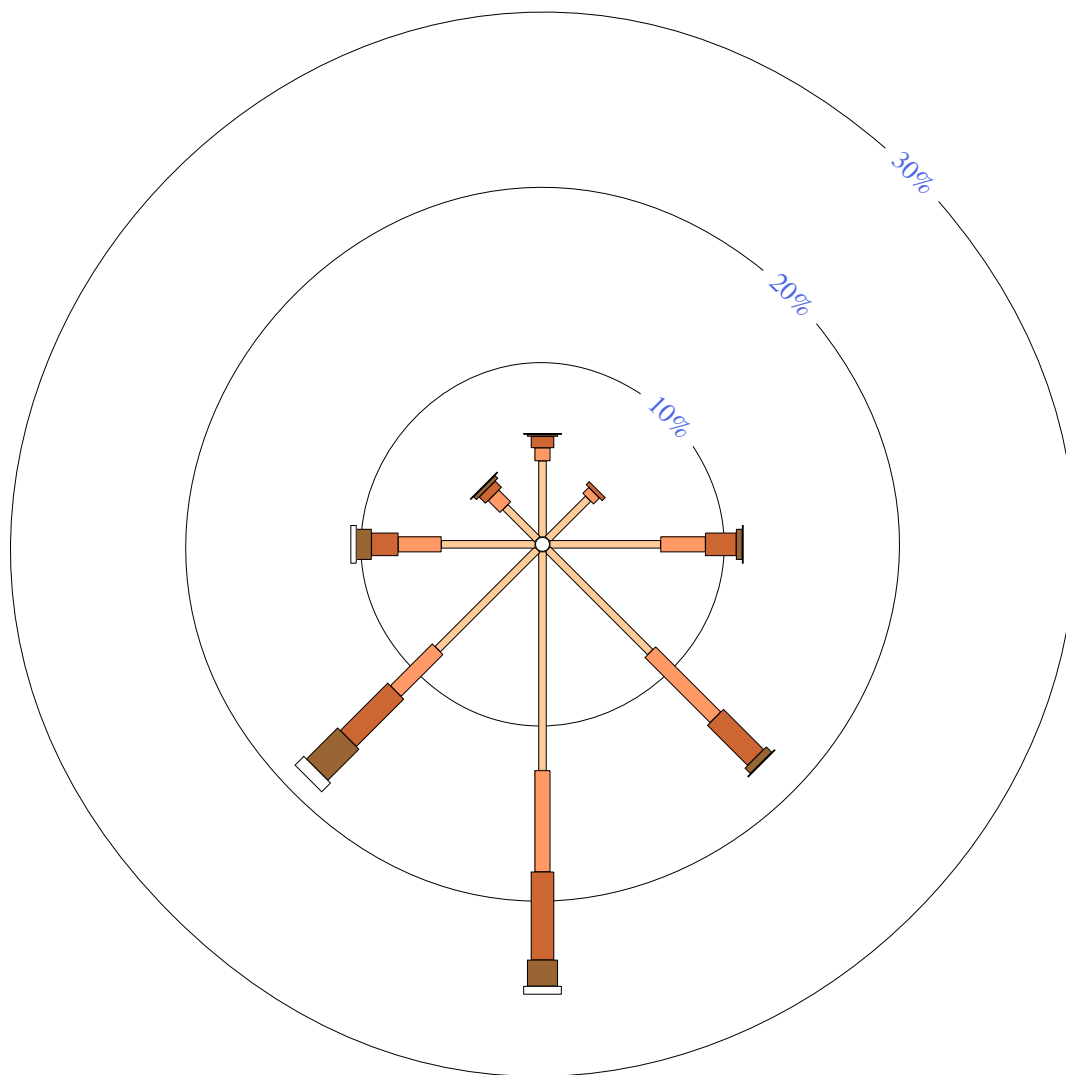
An asterisk (*) indicates that calm is less than 0.5%.

Other important info about this analysis is available in the accompanying notes.



3 pm Jan
2087 Total Observations

Calm 2%



Rose of Wind direction versus Wind speed in km/h (10 Feb 1930 to 30 Sep 2010)

Custom times selected, refer to attached note for details

KYANCUTTA

Site No: 018044 • Opened Jun 1930 • Still Open • Latitude: -33.1332° • Longitude: 135.5552° • Elevation 57m

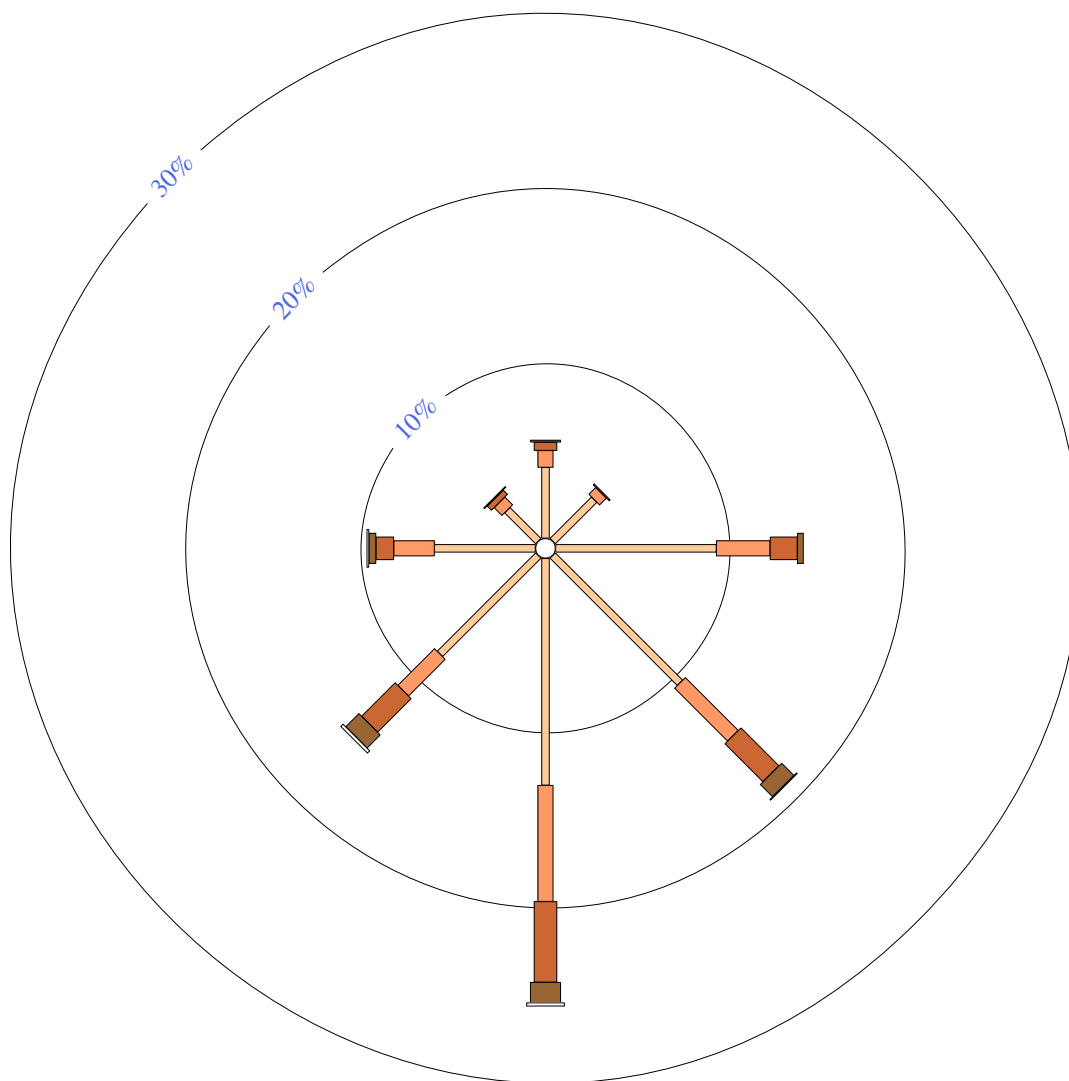
An asterisk (*) indicates that calm is less than 0.5%.

Other important info about this analysis is available in the accompanying notes.



3 pm Feb
1915 Total Observations

Calm 3%



Rose of Wind direction versus Wind speed in km/h (10 Feb 1930 to 30 Sep 2010)

Custom times selected, refer to attached note for details

KYANCUTTA

Site No: 018044 • Opened Jun 1930 • Still Open • Latitude: -33.1332° • Longitude: 135.5552° • Elevation 57m

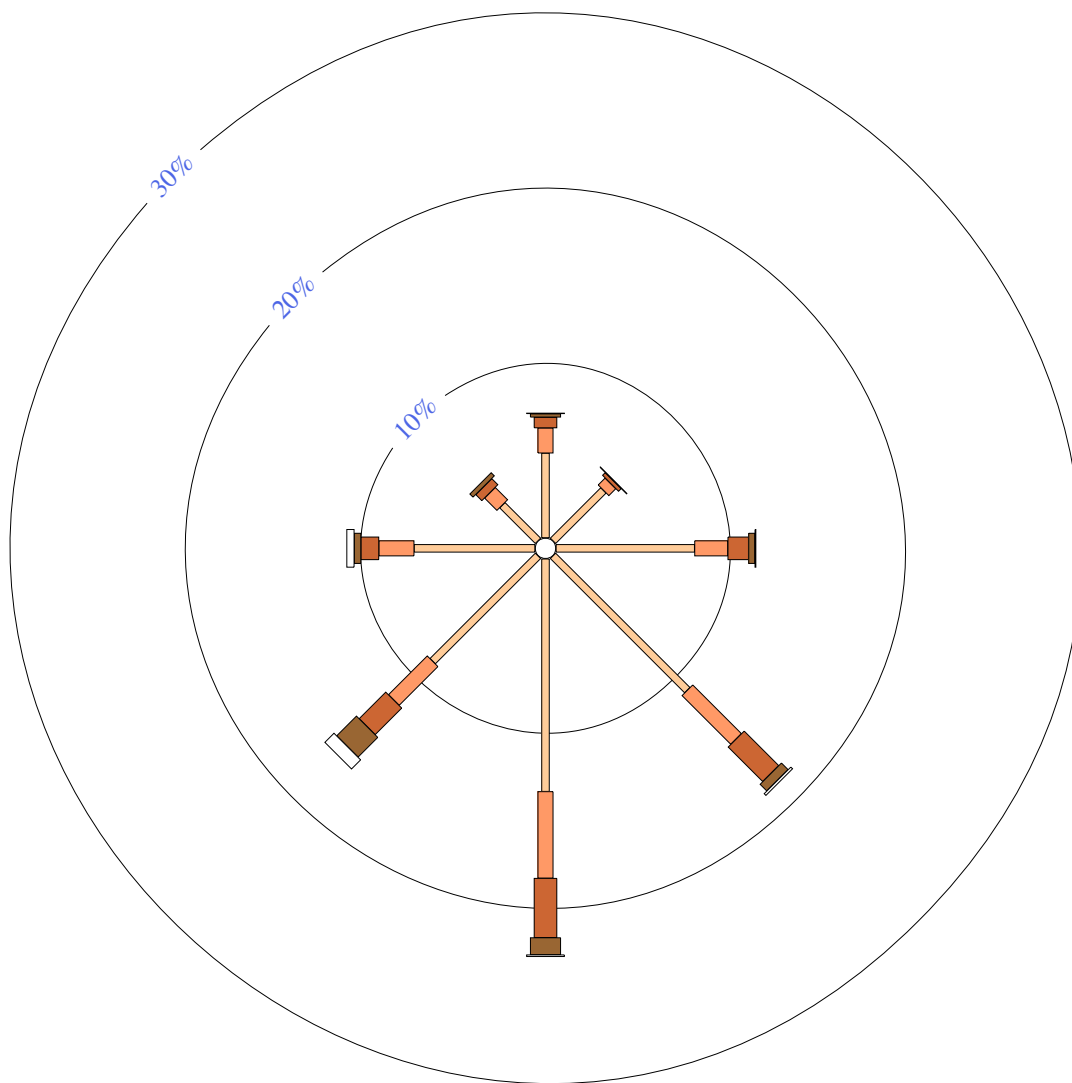
An asterisk (*) indicates that calm is less than 0.5%.

Other important info about this analysis is available in the accompanying notes.



3 pm Mar
2141 Total Observations

Calm 3%



Rose of Wind direction versus Wind speed in km/h (10 Feb 1930 to 30 Sep 2010)

Custom times selected, refer to attached note for details

KYANCUTTA

Site No: 018044 • Opened Jun 1930 • Still Open • Latitude: -33.1332° • Longitude: 135.5552° • Elevation 57m

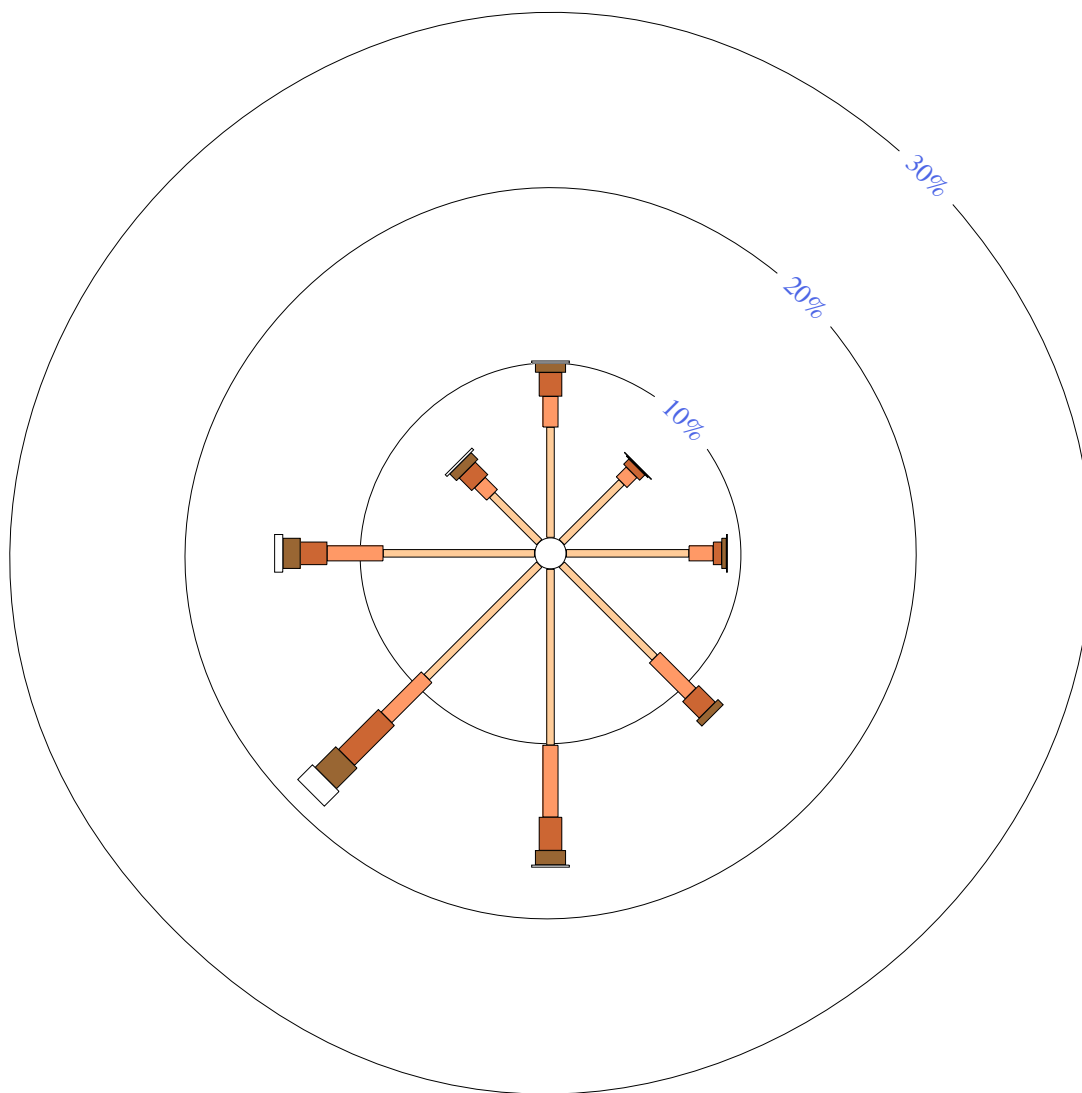
An asterisk (*) indicates that calm is less than 0.5%.

Other important info about this analysis is available in the accompanying notes.



3 pm Apr
2112 Total Observations

Calm 4%



Rose of Wind direction versus Wind speed in km/h (10 Feb 1930 to 30 Sep 2010)

Custom times selected, refer to attached note for details

KYANCUTTA

Site No: 018044 • Opened Jun 1930 • Still Open • Latitude: -33.1332° • Longitude: 135.5552° • Elevation 57m

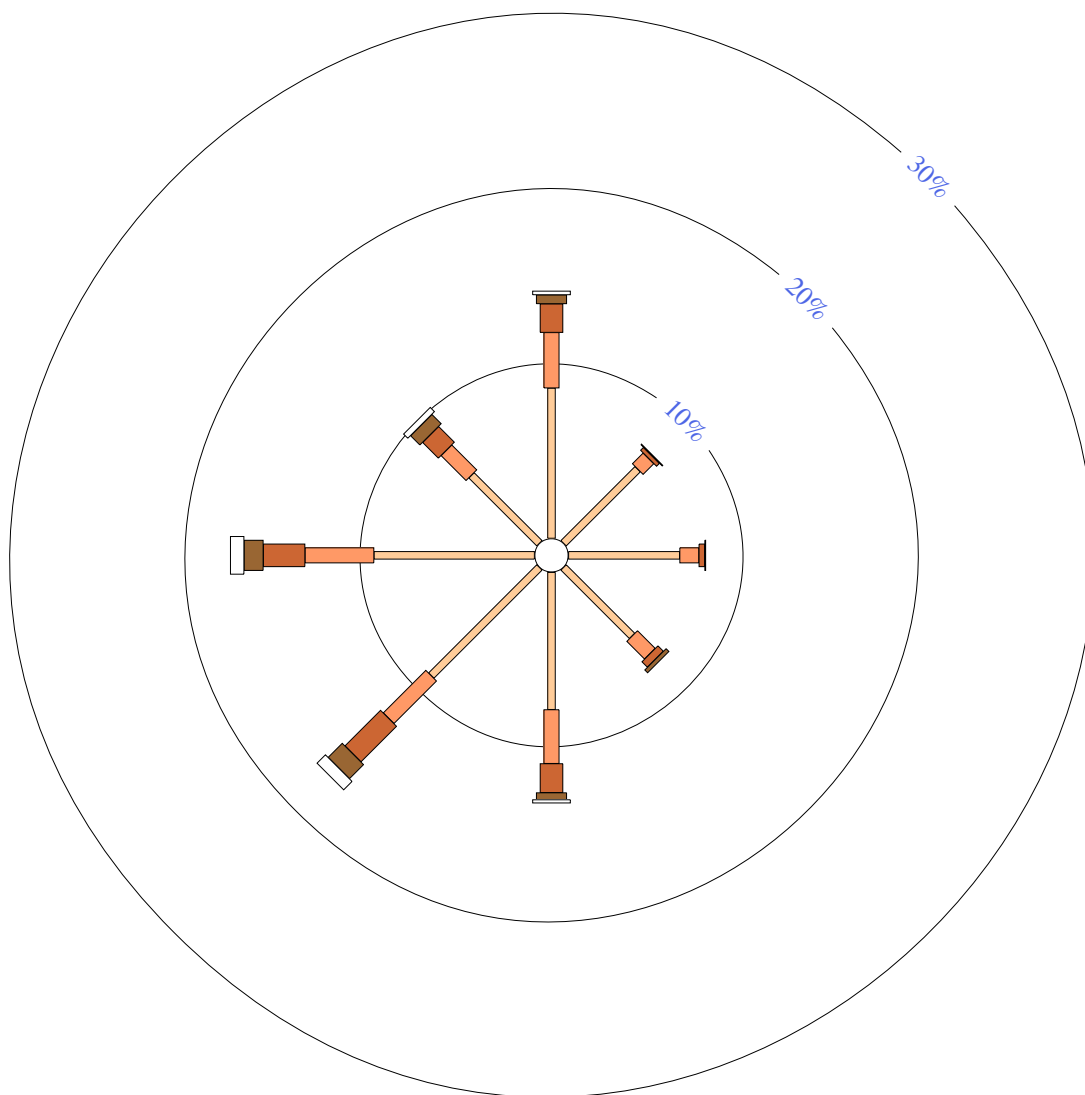
An asterisk (*) indicates that calm is less than 0.5%.

Other important info about this analysis is available in the accompanying notes.



3 pm May
2180 Total Observations

Calm 5%



Rose of Wind direction versus Wind speed in km/h (10 Feb 1930 to 30 Sep 2010)

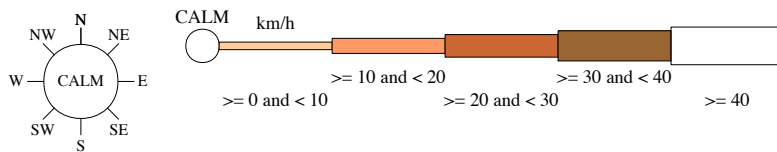
Custom times selected, refer to attached note for details

KYANCUTTA

Site No: 018044 • Opened Jun 1930 • Still Open • Latitude: -33.1332° • Longitude: 135.5552° • Elevation 57m

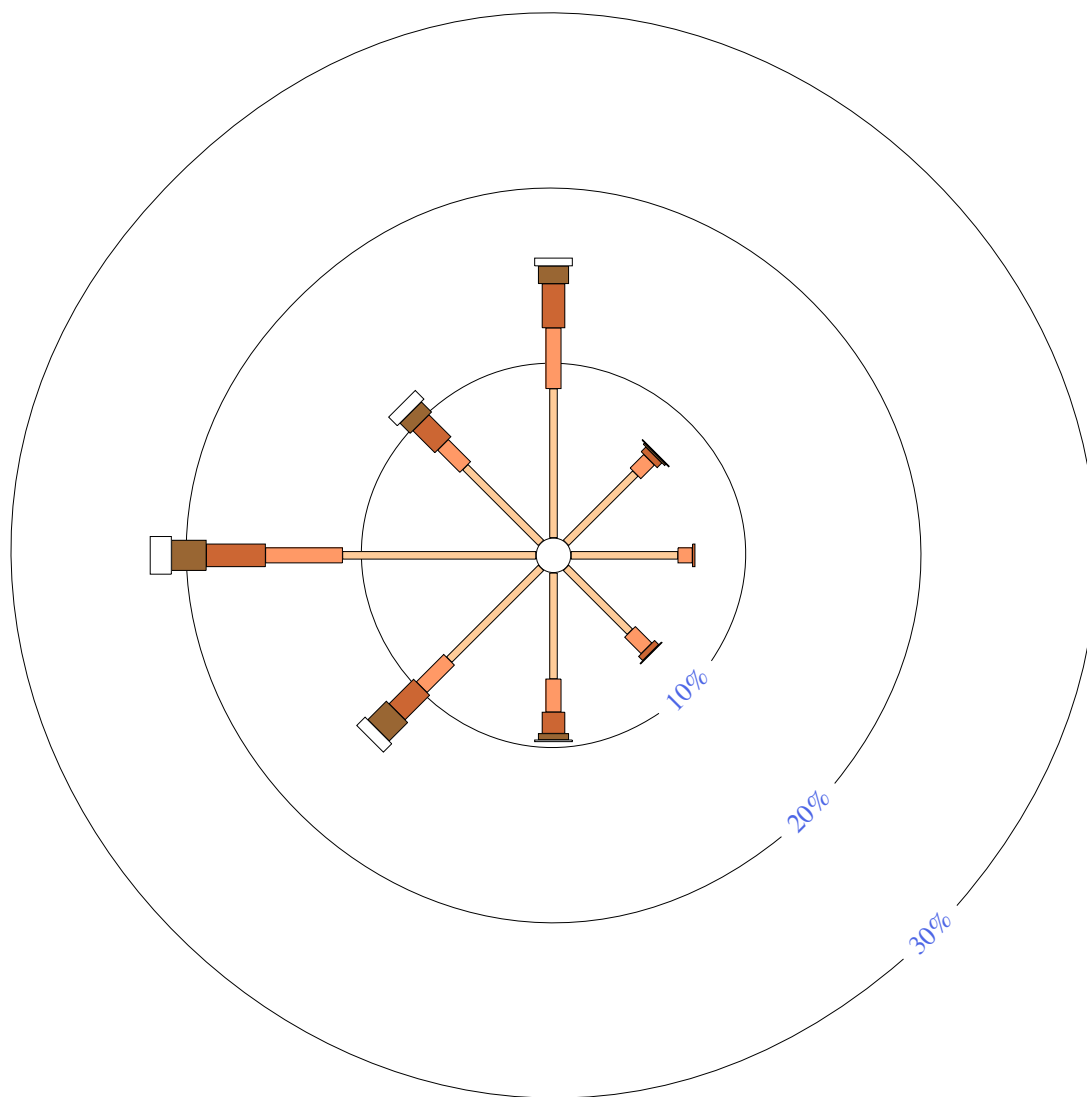
An asterisk (*) indicates that calm is less than 0.5%.

Other important info about this analysis is available in the accompanying notes.



3 pm Jun
2118 Total Observations

Calm 5%



Rose of Wind direction versus Wind speed in km/h (10 Feb 1930 to 30 Sep 2010)

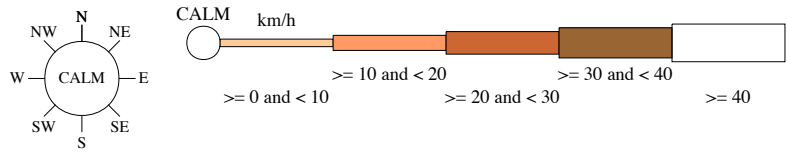
Custom times selected, refer to attached note for details

KYANCUTTA

Site No: 018044 • Opened Jun 1930 • Still Open • Latitude: -33.1332° • Longitude: 135.5552° • Elevation 57m

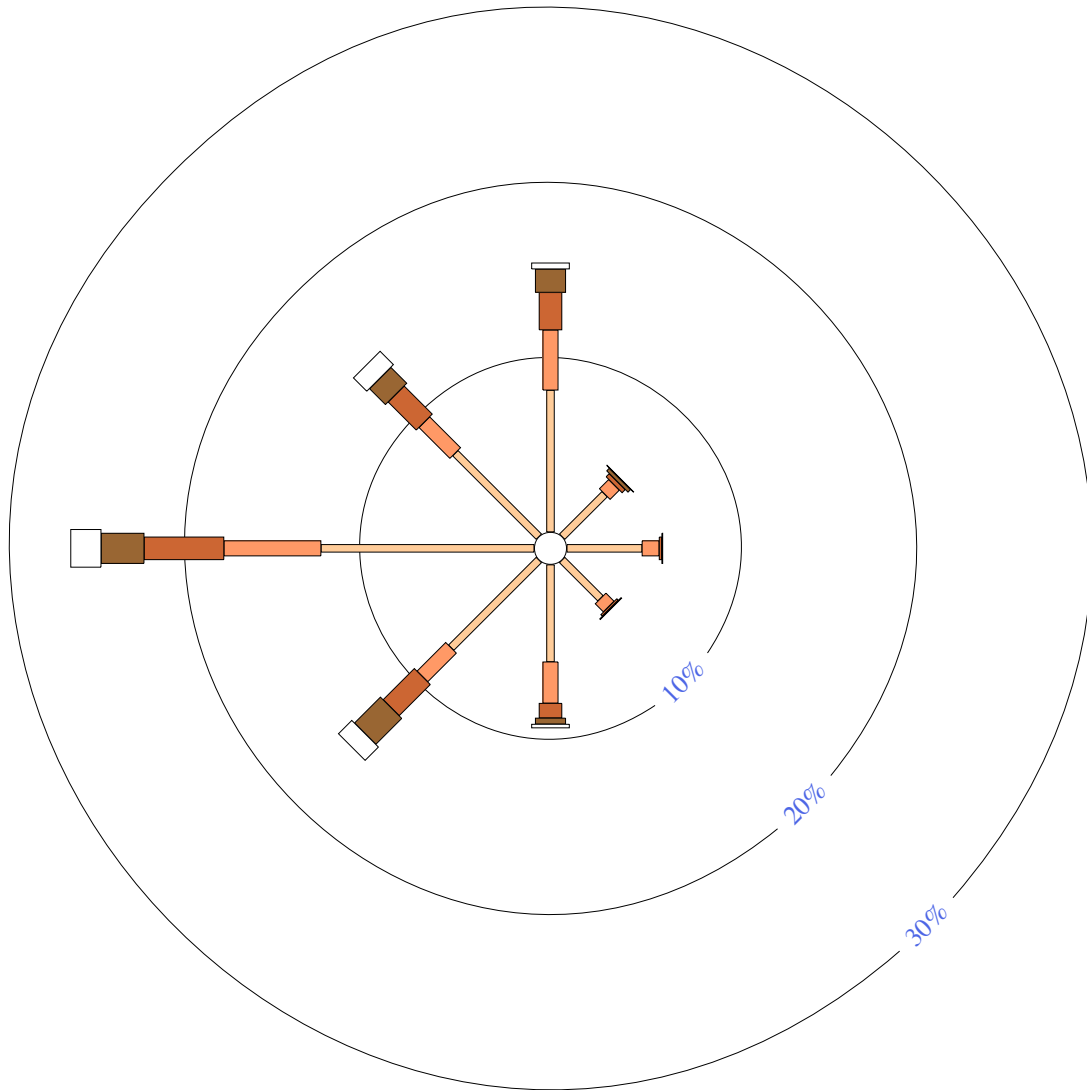
An asterisk (*) indicates that calm is less than 0.5%.

Other important info about this analysis is available in the accompanying notes.



3 pm Jul
2196 Total Observations

Calm 5%



Rose of Wind direction versus Wind speed in km/h (10 Feb 1930 to 30 Sep 2010)

Custom times selected, refer to attached note for details

KYANCUTTA

Site No: 018044 • Opened Jun 1930 • Still Open • Latitude: -33.1332° • Longitude: 135.5552° • Elevation 57m

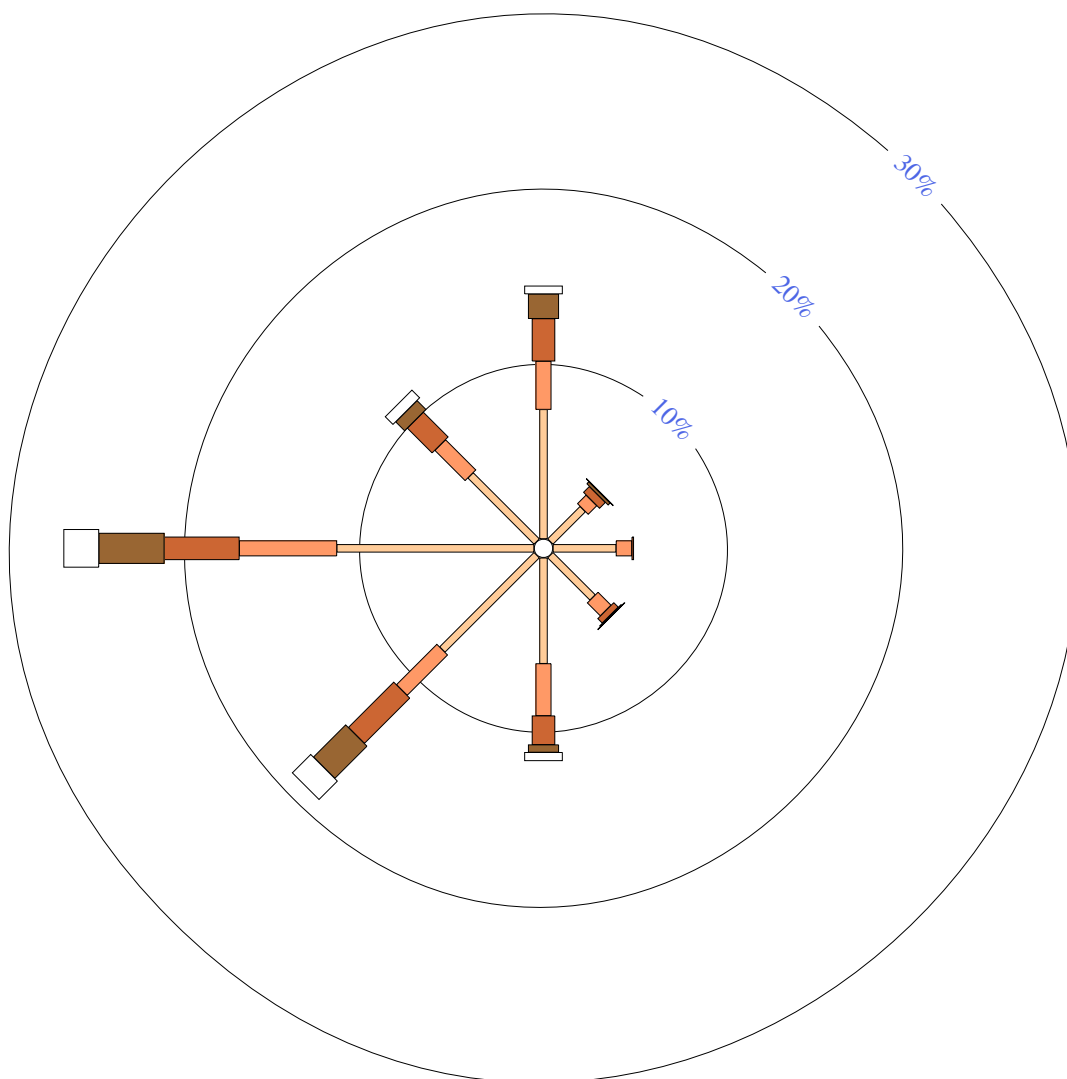
An asterisk (*) indicates that calm is less than 0.5%.

Other important info about this analysis is available in the accompanying notes.



3 pm Aug
2221 Total Observations

Calm 3%



Rose of Wind direction versus Wind speed in km/h (10 Feb 1930 to 30 Sep 2010)

Custom times selected, refer to attached note for details

KYANCUTTA

Site No: 018044 • Opened Jun 1930 • Still Open • Latitude: -33.1332° • Longitude: 135.5552° • Elevation 57m

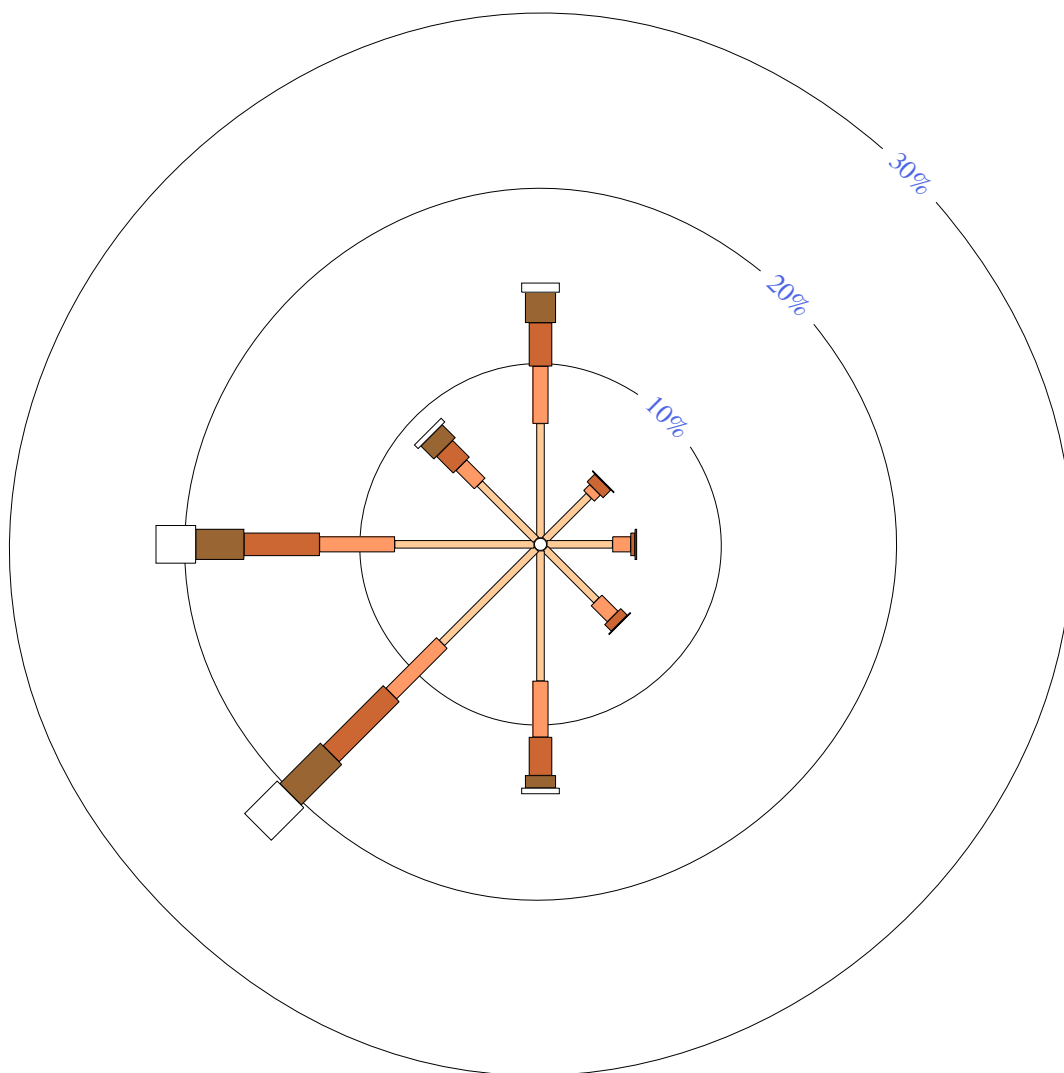
An asterisk (*) indicates that calm is less than 0.5%.

Other important info about this analysis is available in the accompanying notes.



3 pm Sep
2172 Total Observations

Calm 2%



Rose of Wind direction versus Wind speed in km/h (10 Feb 1930 to 30 Sep 2010)

Custom times selected, refer to attached note for details

KYANCUTTA

Site No: 018044 • Opened Jun 1930 • Still Open • Latitude: -33.1332° • Longitude: 135.5552° • Elevation 57m

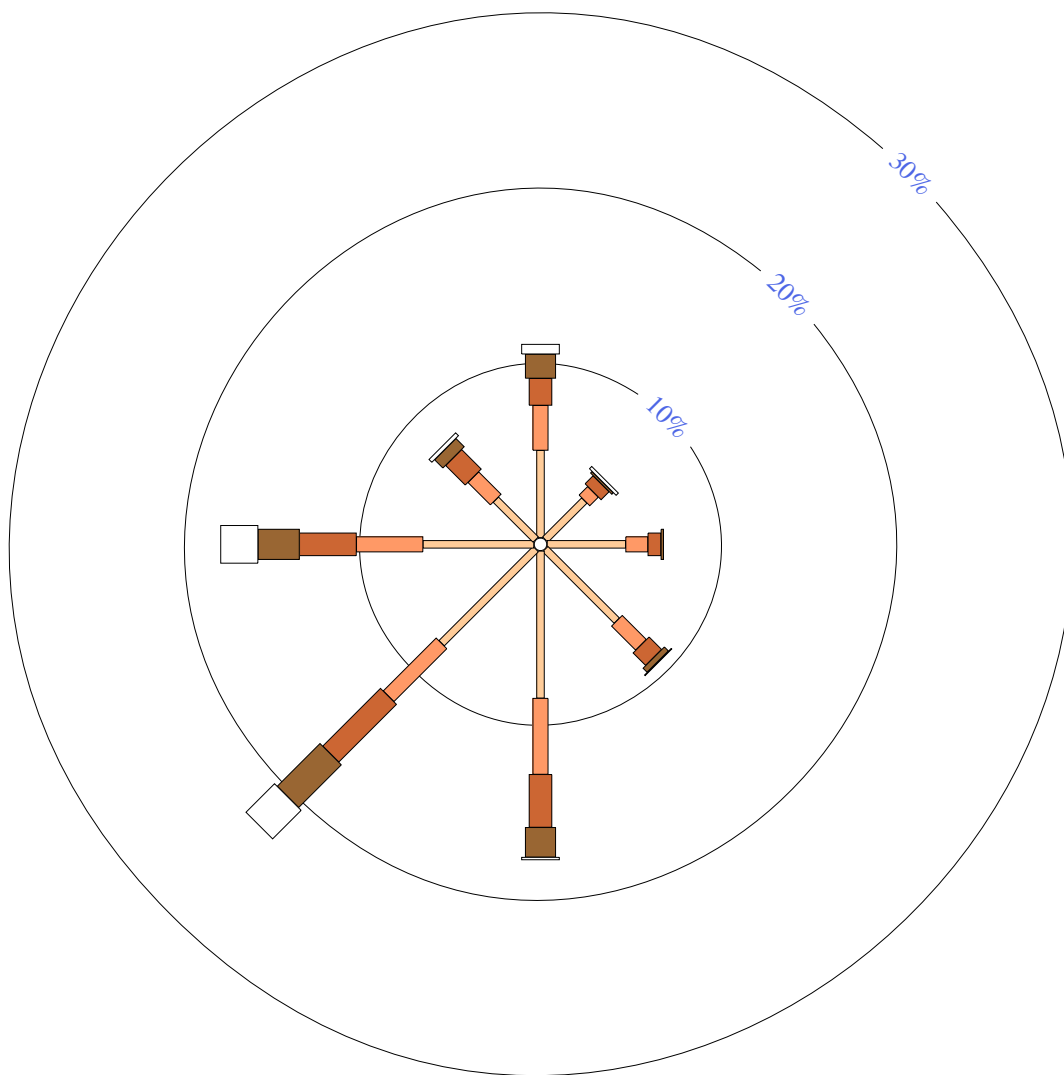
An asterisk (*) indicates that calm is less than 0.5%.

Other important info about this analysis is available in the accompanying notes.



3 pm Oct
2155 Total Observations

Calm 2%



Rose of Wind direction versus Wind speed in km/h (10 Feb 1930 to 30 Sep 2010)

Custom times selected, refer to attached note for details

KYANCUTTA

Site No: 018044 • Opened Jun 1930 • Still Open • Latitude: -33.1332° • Longitude: 135.5552° • Elevation 57m

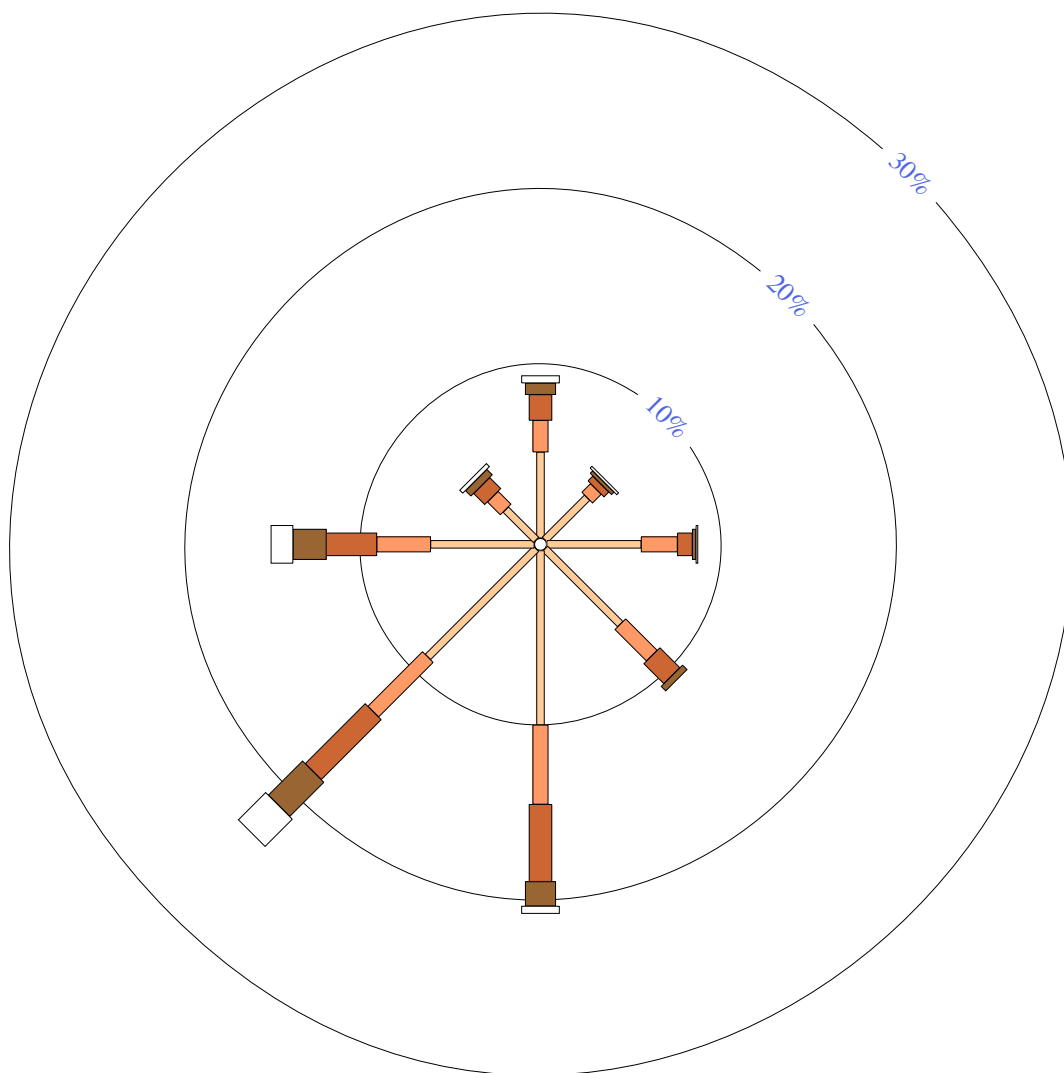
An asterisk (*) indicates that calm is less than 0.5%.

Other important info about this analysis is available in the accompanying notes.



3 pm Nov
2057 Total Observations

Calm 2%



Rose of Wind direction versus Wind speed in km/h (10 Feb 1930 to 30 Sep 2010)

Custom times selected, refer to attached note for details

KYANCUTTA

Site No: 018044 • Opened Jun 1930 • Still Open • Latitude: -33.1332° • Longitude: 135.5552° • Elevation 57m

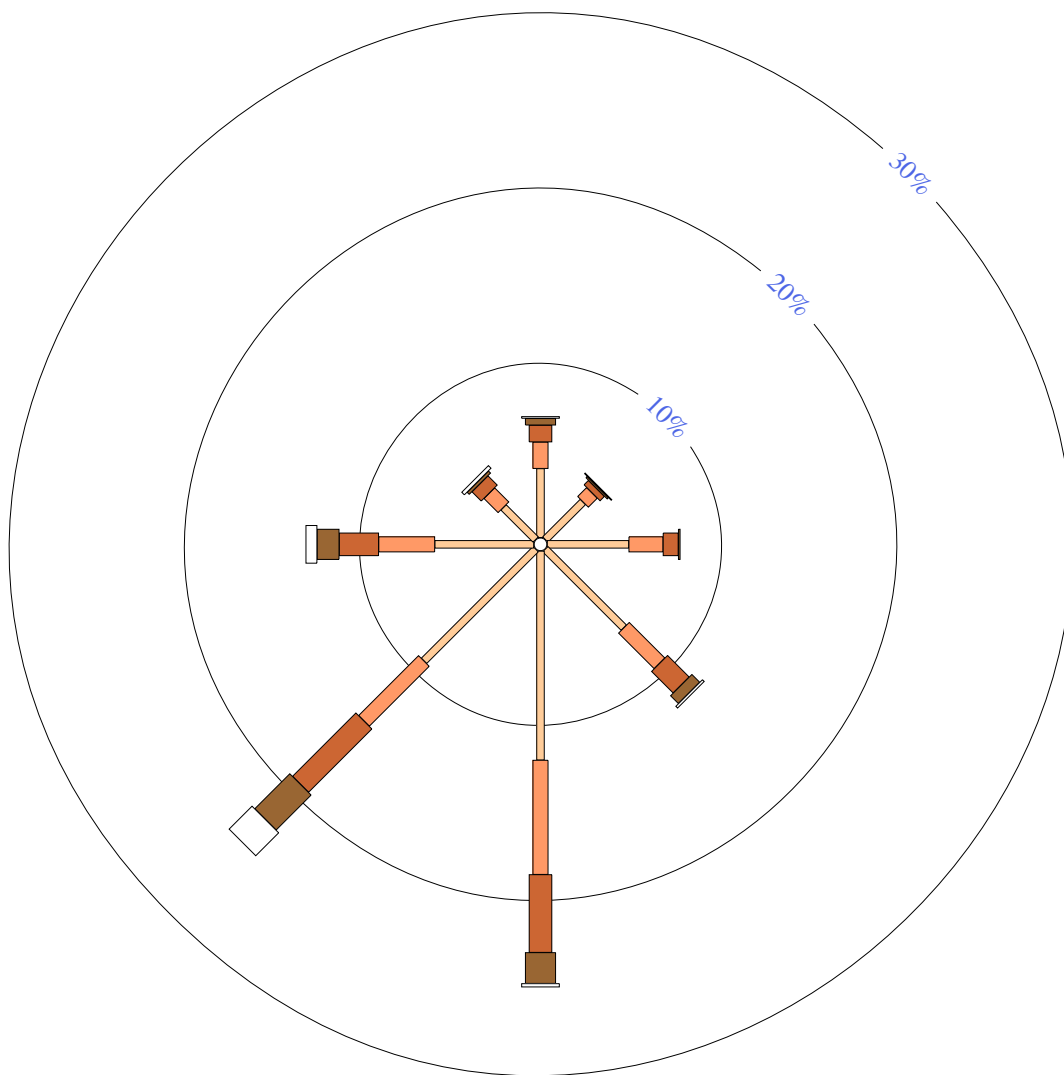
An asterisk (*) indicates that calm is less than 0.5%.

Other important info about this analysis is available in the accompanying notes.



3 pm Dec
2127 Total Observations

Calm 2%



Rose of Wind direction versus Wind speed in km/h (10 Feb 1930 to 30 Sep 2010)

Custom times selected, refer to attached note for details

KYANCUTTA

Site No: 018044 • Opened Jun 1930 • Still Open • Latitude: -33.1337° • Longitude: 135.5521° • Elevation 59m

An asterisk (*) indicates that calm is less than 0.5%.

Other important info about this analysis is available in the accompanying notes.



3 pm
25481 Total Observations

Calm 3%

