

Rose of Wind direction versus Wind speed in km/h (22 Mar 1939 to 30 Sep 2010)

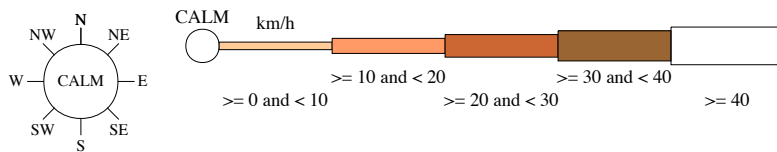
Custom times selected, refer to attached note for details

KALGOORLIE-BOULDER AIRPORT

Site No: 012038 • Opened Feb 1939 • Still Open • Latitude: -30.7847° • Longitude: 121.4533° • Elevation 365.m

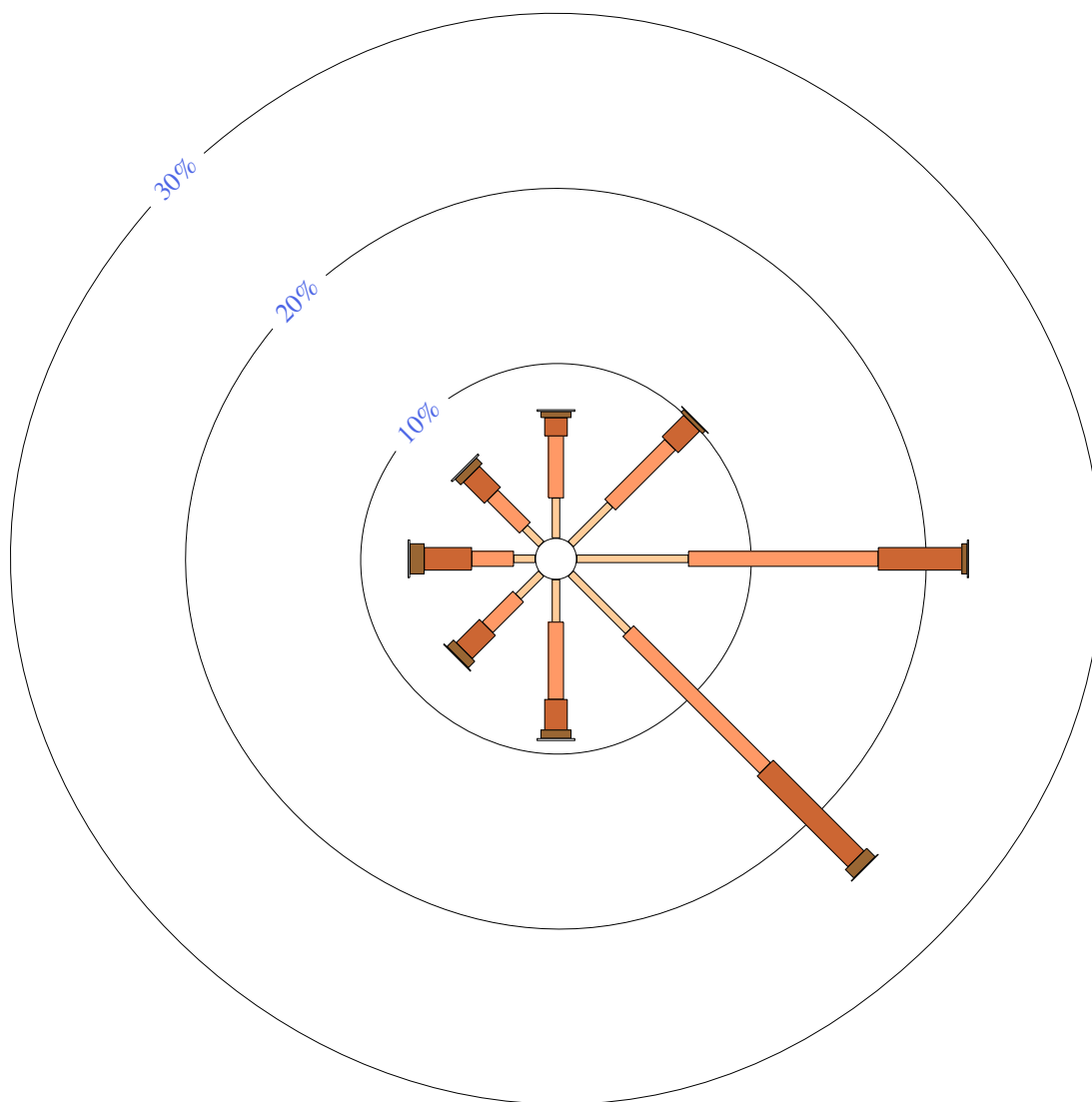
An asterisk (*) indicates that calm is less than 0.5%.

Other important info about this analysis is available in the accompanying notes.



3 pm Jan
2187 Total Observations

Calm 6%



Rose of Wind direction versus Wind speed in km/h (22 Mar 1939 to 30 Sep 2010)

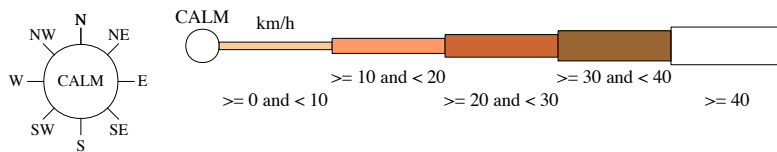
Custom times selected, refer to attached note for details

KALGOORLIE-BOULDER AIRPORT

Site No: 012038 • Opened Feb 1939 • Still Open • Latitude: -30.7847° • Longitude: 121.4533° • Elevation 365.m

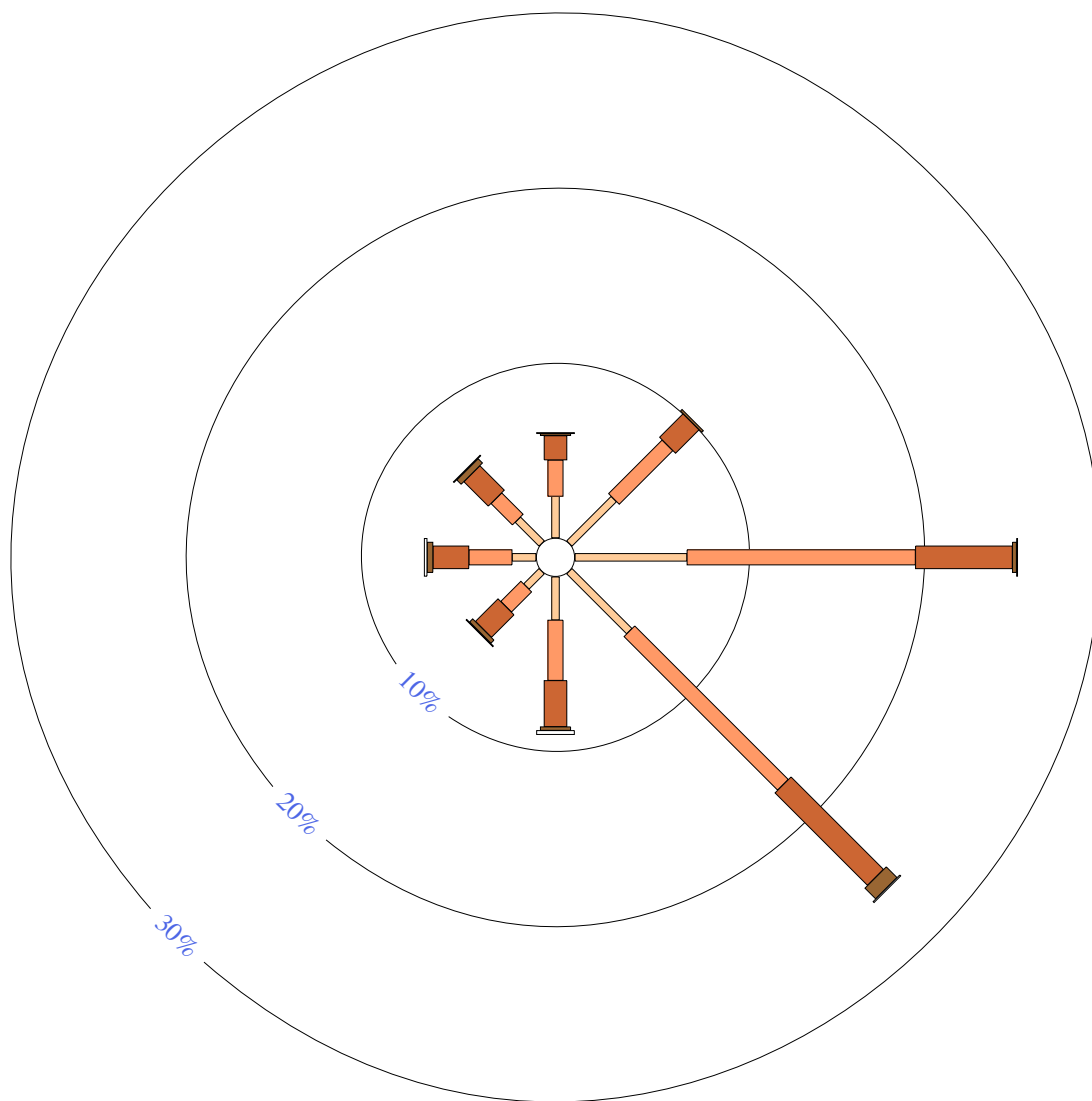
An asterisk (*) indicates that calm is less than 0.5%.

Other important info about this analysis is available in the accompanying notes.



3 pm Feb
2003 Total Observations

Calm 6%



Rose of Wind direction versus Wind speed in km/h (22 Mar 1939 to 30 Sep 2010)

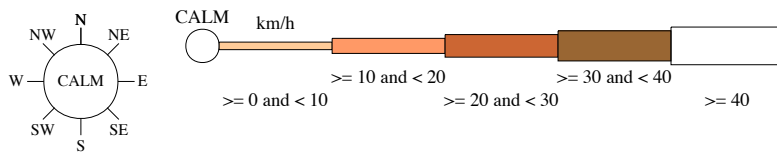
Custom times selected, refer to attached note for details

KALGOORLIE-BOULDER AIRPORT

Site No: 012038 • Opened Feb 1939 • Still Open • Latitude: -30.7847° • Longitude: 121.4533° • Elevation 365.m

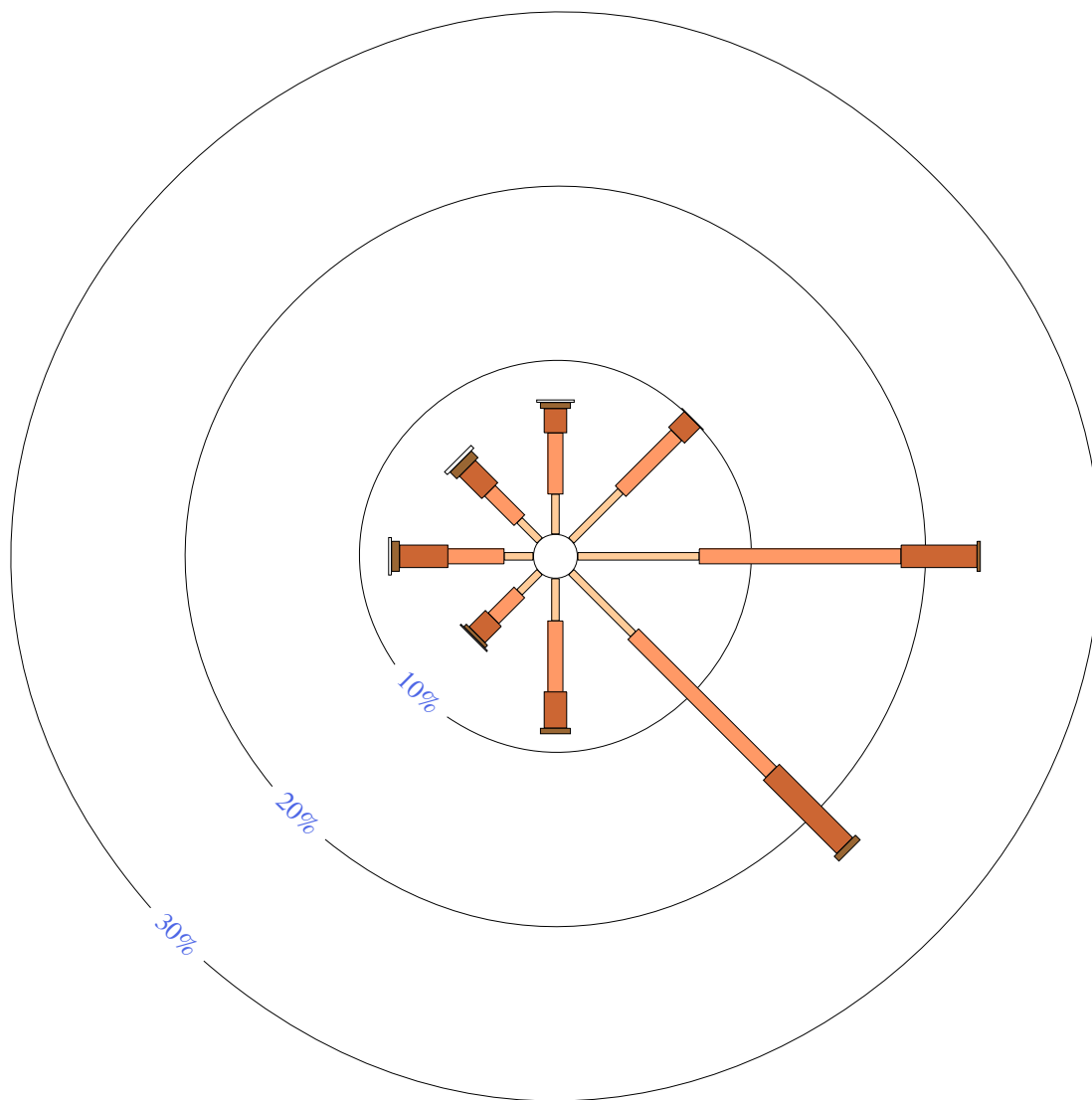
An asterisk (*) indicates that calm is less than 0.5%.

Other important info about this analysis is available in the accompanying notes.



3 pm Mar
2204 Total Observations

Calm 6%



Rose of Wind direction versus Wind speed in km/h (22 Mar 1939 to 30 Sep 2010)

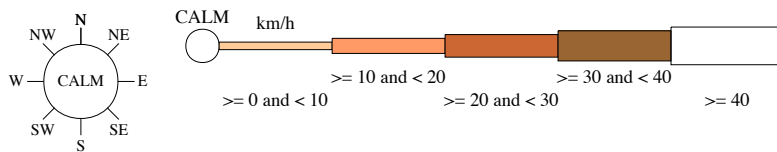
Custom times selected, refer to attached note for details

KALGOORLIE-BOULDER AIRPORT

Site No: 012038 • Opened Feb 1939 • Still Open • Latitude: -30.7847° • Longitude: 121.4533° • Elevation 365.m

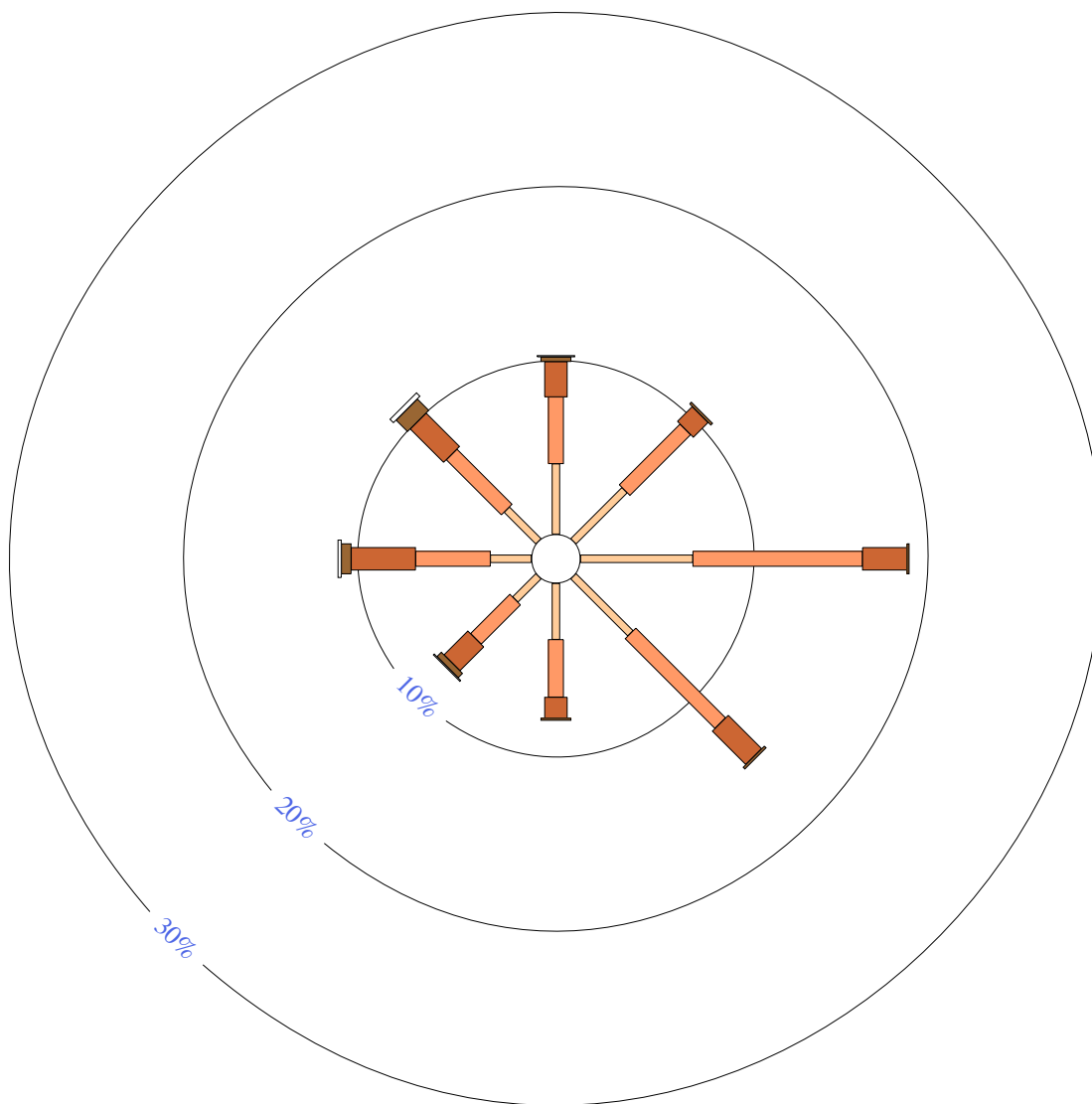
An asterisk (*) indicates that calm is less than 0.5%.

Other important info about this analysis is available in the accompanying notes.



3 pm Apr
2146 Total Observations

Calm 7%



Rose of Wind direction versus Wind speed in km/h (22 Mar 1939 to 30 Sep 2010)

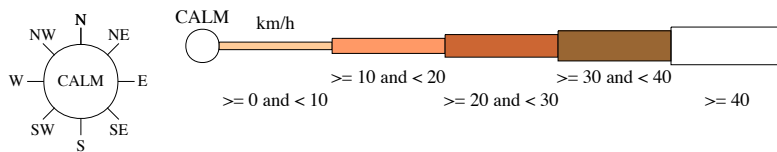
Custom times selected, refer to attached note for details

KALGOORLIE-BOULDER AIRPORT

Site No: 012038 • Opened Feb 1939 • Still Open • Latitude: -30.7847° • Longitude: 121.4533° • Elevation 365.m

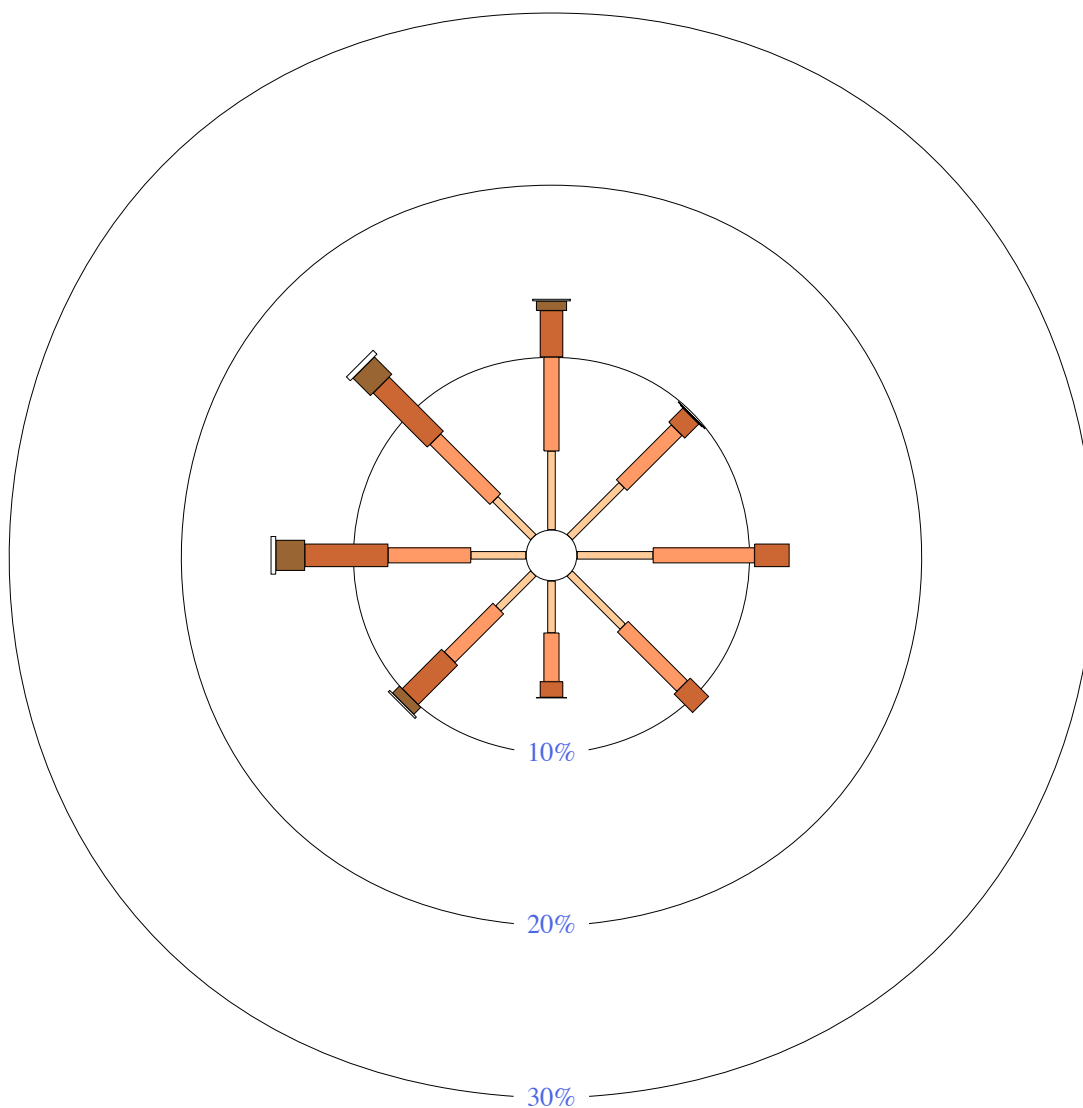
An asterisk (*) indicates that calm is less than 0.5%.

Other important info about this analysis is available in the accompanying notes.



3 pm May
2220 Total Observations

Calm 7%



Rose of Wind direction versus Wind speed in km/h (22 Mar 1939 to 30 Sep 2010)

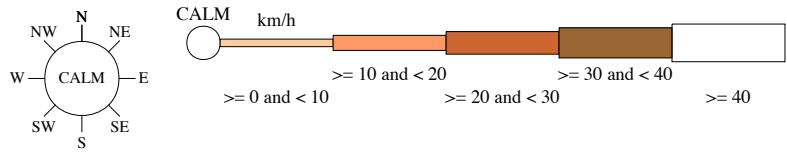
Custom times selected, refer to attached note for details

KALGOORLIE-BOULDER AIRPORT

Site No: 012038 • Opened Feb 1939 • Still Open • Latitude: -30.7847° • Longitude: 121.4533° • Elevation 365.m

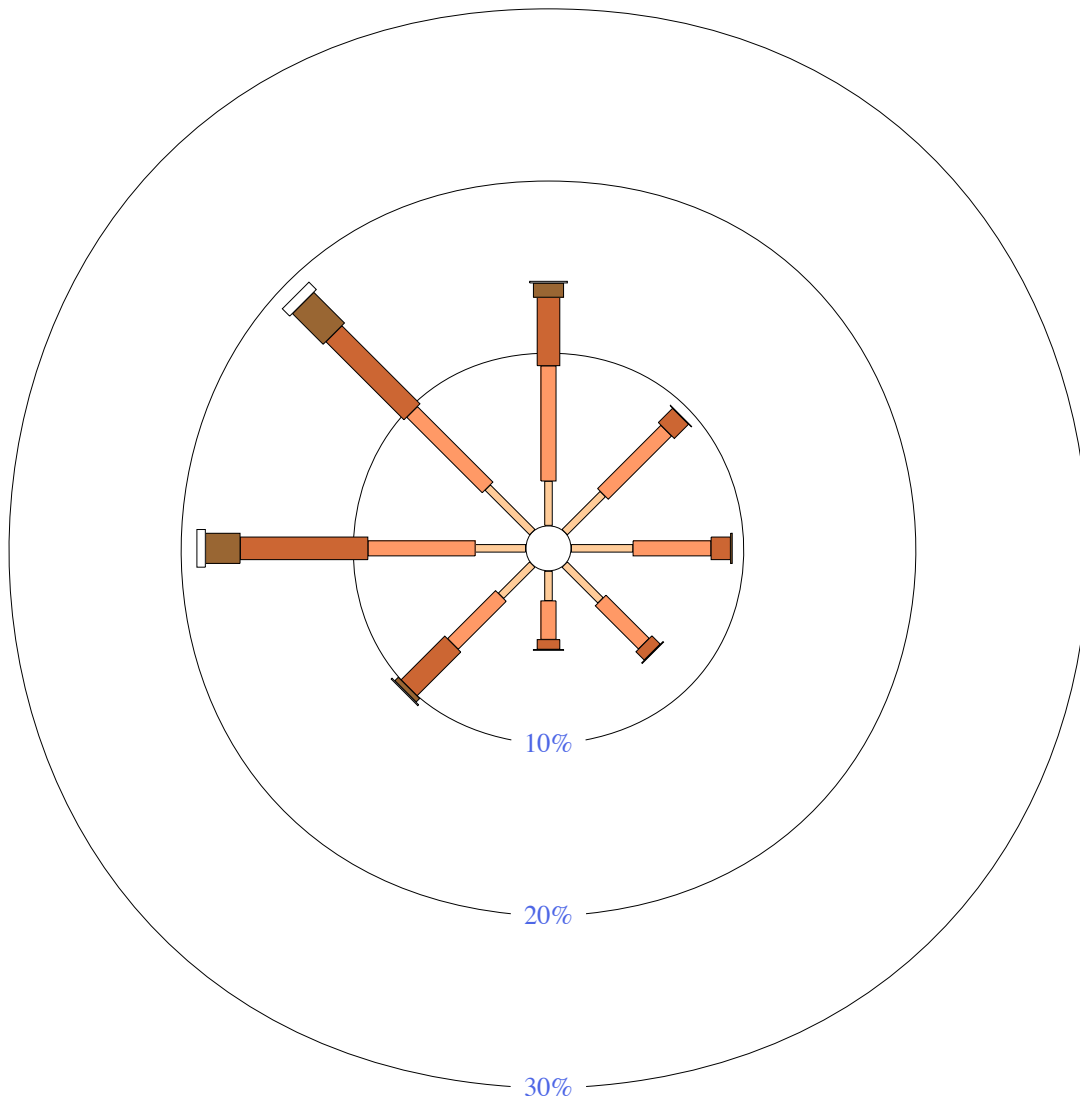
An asterisk (*) indicates that calm is less than 0.5%.

Other important info about this analysis is available in the accompanying notes.



3 pm Jun
2147 Total Observations

Calm 7%



Rose of Wind direction versus Wind speed in km/h (22 Mar 1939 to 30 Sep 2010)

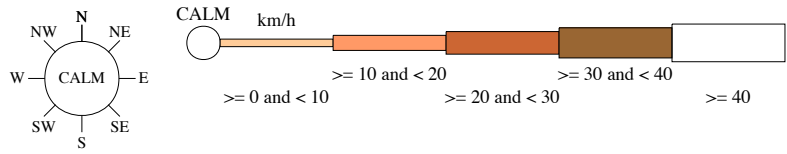
Custom times selected, refer to attached note for details

KALGOORLIE-BOULDER AIRPORT

Site No: 012038 • Opened Feb 1939 • Still Open • Latitude: -30.7847° • Longitude: 121.4533° • Elevation 365.m

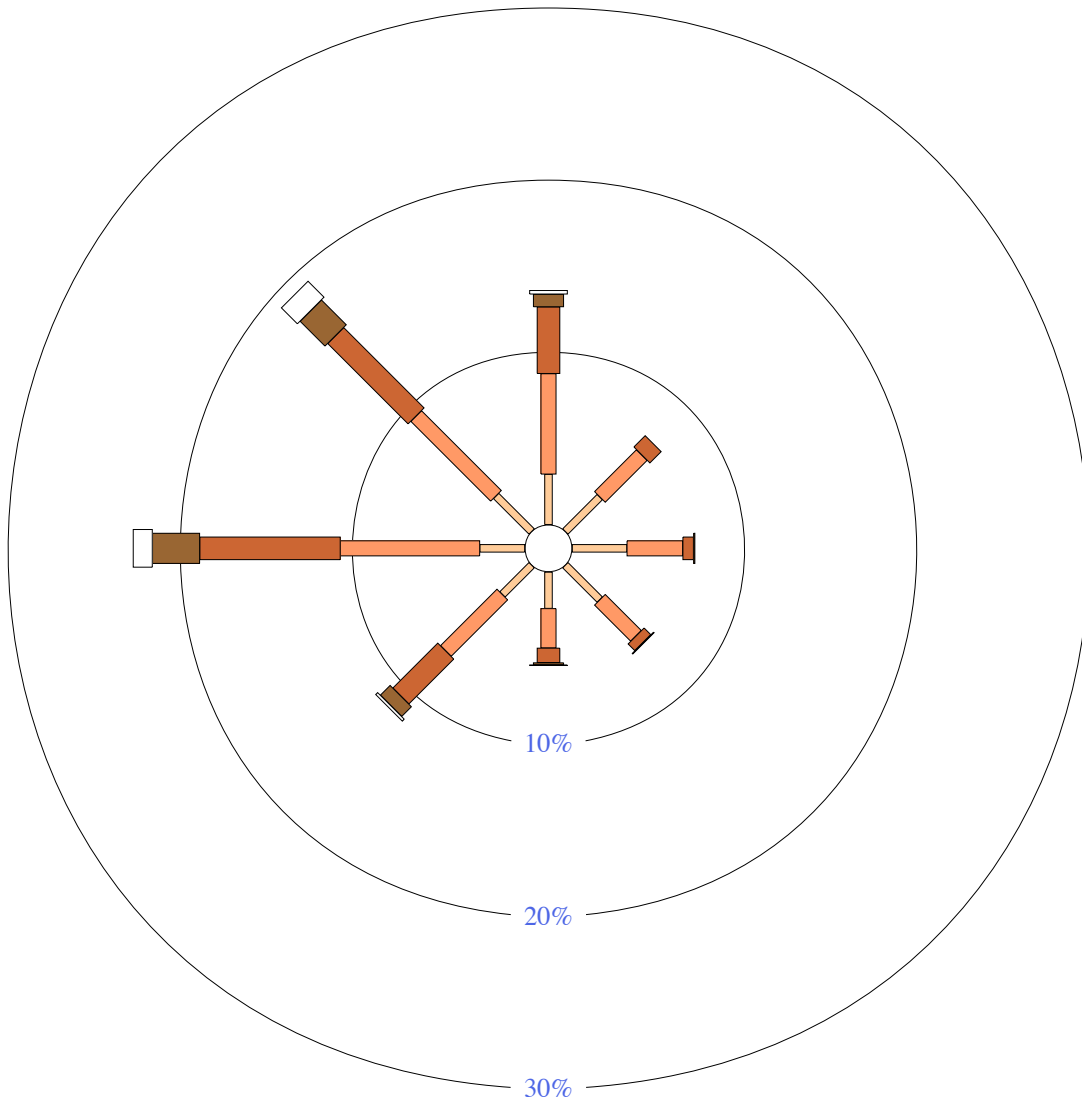
An asterisk (*) indicates that calm is less than 0.5%.

Other important info about this analysis is available in the accompanying notes.



3 pm Jul
2214 Total Observations

Calm 7%



Rose of Wind direction versus Wind speed in km/h (22 Mar 1939 to 30 Sep 2010)

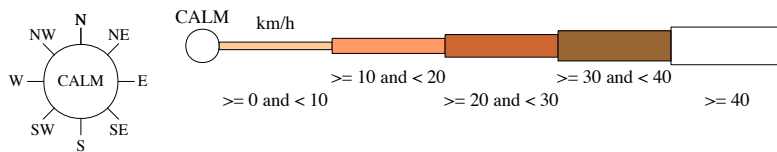
Custom times selected, refer to attached note for details

KALGOORLIE-BOULDER AIRPORT

Site No: 012038 • Opened Feb 1939 • Still Open • Latitude: -30.7847° • Longitude: 121.4533° • Elevation 365.m

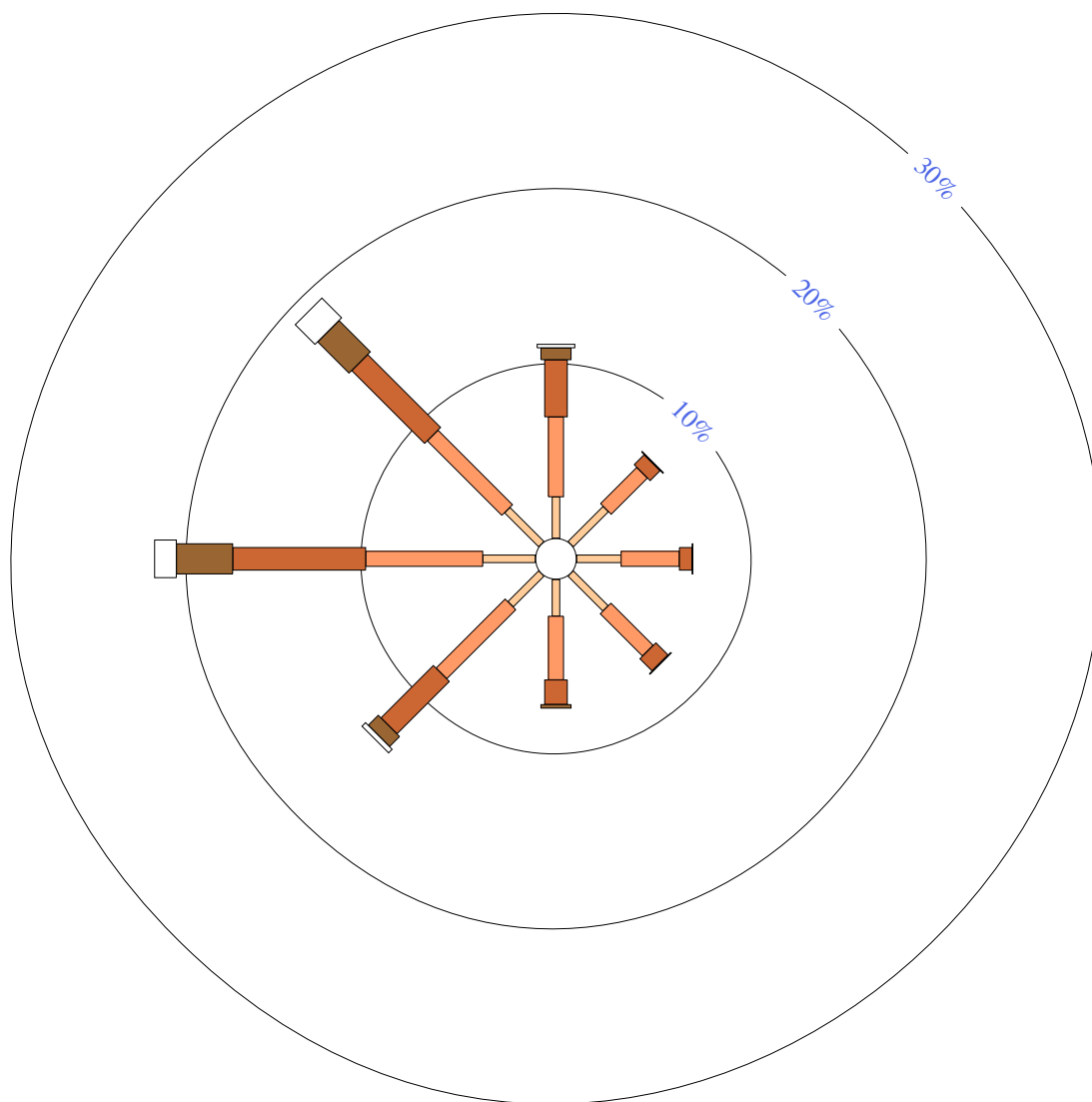
An asterisk (*) indicates that calm is less than 0.5%.

Other important info about this analysis is available in the accompanying notes.



3 pm Aug
2223 Total Observations

Calm 6%



Rose of Wind direction versus Wind speed in km/h (22 Mar 1939 to 30 Sep 2010)

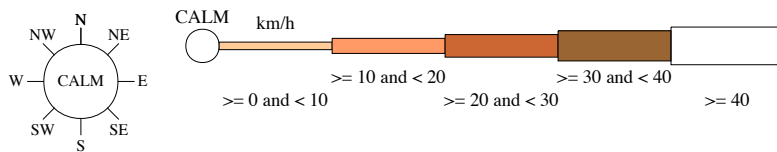
Custom times selected, refer to attached note for details

KALGOORLIE-BOULDER AIRPORT

Site No: 012038 • Opened Feb 1939 • Still Open • Latitude: -30.7847° • Longitude: 121.4533° • Elevation 365.m

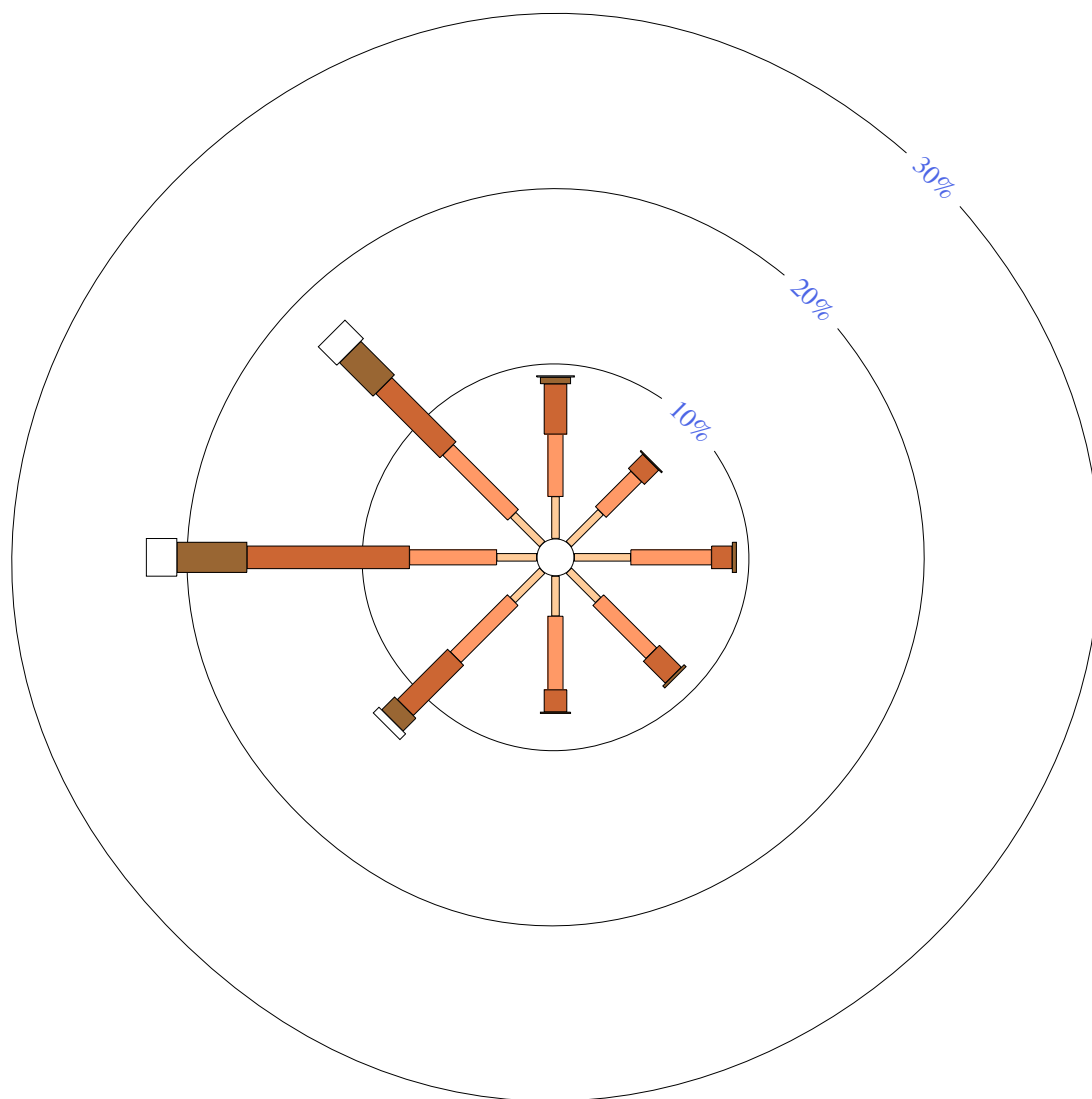
An asterisk (*) indicates that calm is less than 0.5%.

Other important info about this analysis is available in the accompanying notes.



3 pm Sep
2148 Total Observations

Calm 5%



Rose of Wind direction versus Wind speed in km/h (22 Mar 1939 to 30 Sep 2010)

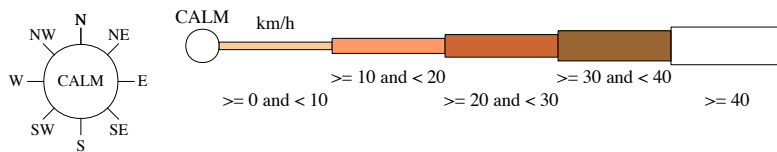
Custom times selected, refer to attached note for details

KALGOORLIE-BOULDER AIRPORT

Site No: 012038 • Opened Feb 1939 • Still Open • Latitude: -30.7847° • Longitude: 121.4533° • Elevation 365.m

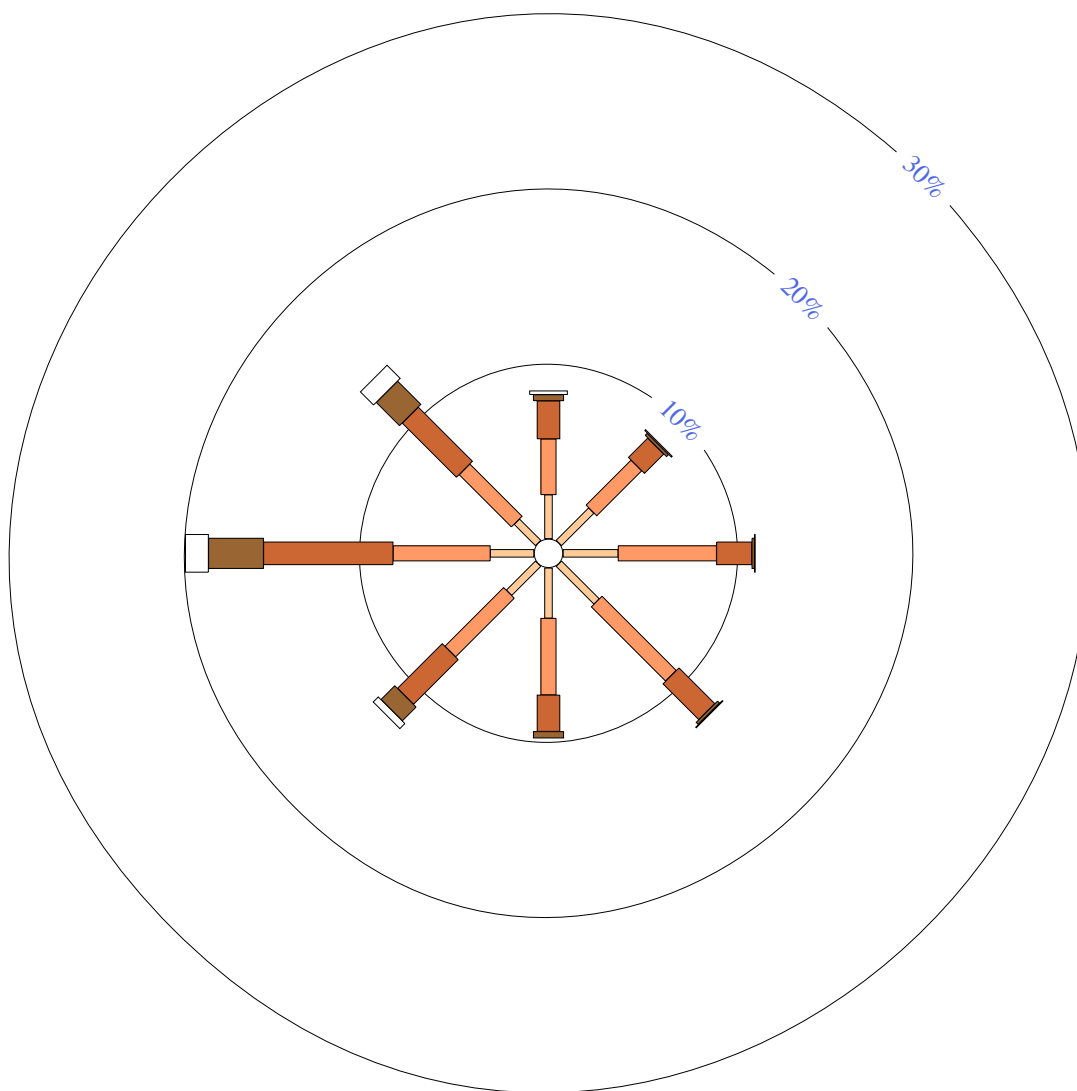
An asterisk (*) indicates that calm is less than 0.5%.

Other important info about this analysis is available in the accompanying notes.



3 pm Oct
2184 Total Observations

Calm 4%



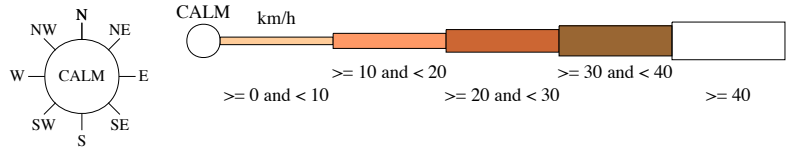
Rose of Wind direction versus Wind speed in km/h (22 Mar 1939 to 30 Sep 2010)

Custom times selected, refer to attached note for details

KALGOORLIE-BOULDER AIRPORT

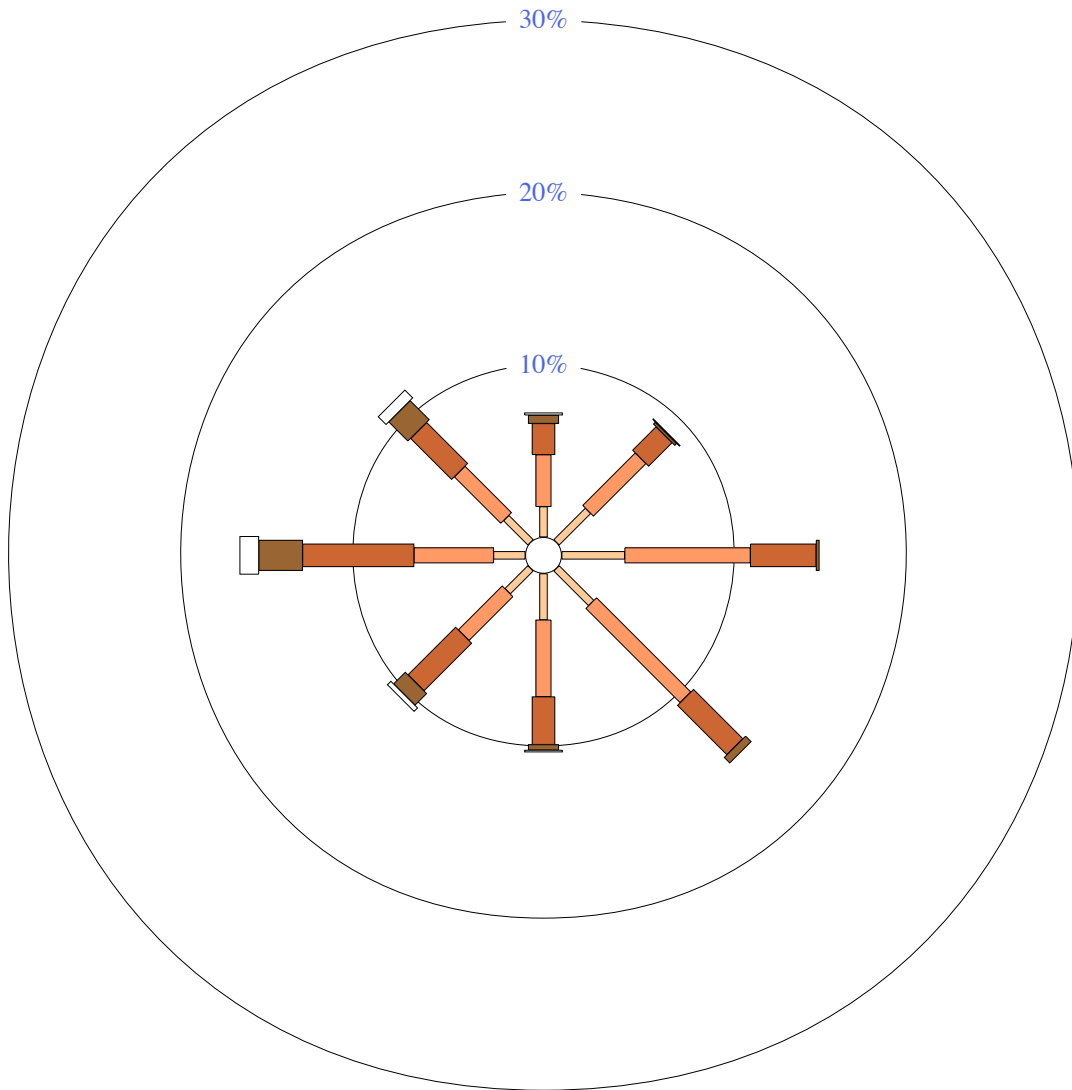
Site No: 012038 • Opened Feb 1939 • Still Open • Latitude: -30.7847° • Longitude: 121.4533° • Elevation 365.m

An asterisk (*) indicates that calm is less than 0.5%.
Other important info about this analysis is available in the accompanying notes.



3 pm Nov
2115 Total Observations

Calm 5%



Rose of Wind direction versus Wind speed in km/h (22 Mar 1939 to 30 Sep 2010)

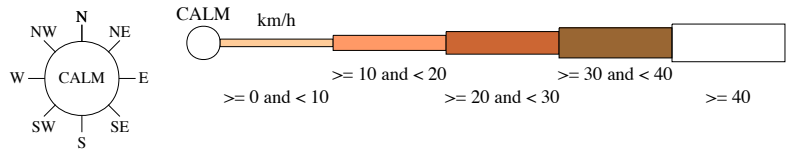
Custom times selected, refer to attached note for details

KALGOORLIE-BOULDER AIRPORT

Site No: 012038 • Opened Feb 1939 • Still Open • Latitude: -30.7847° • Longitude: 121.4533° • Elevation 365.m

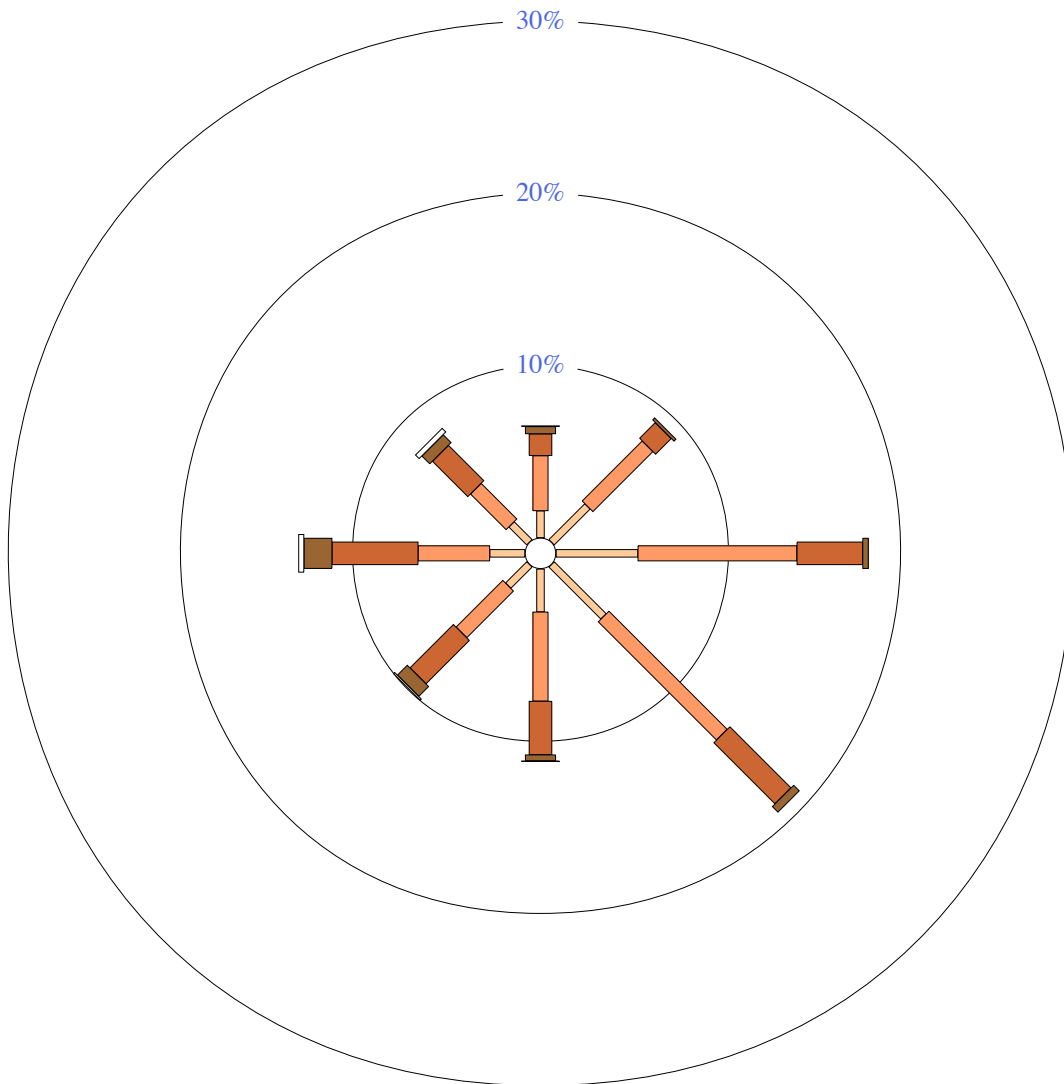
An asterisk (*) indicates that calm is less than 0.5%.

Other important info about this analysis is available in the accompanying notes.



3 pm Dec
2196 Total Observations

Calm 4%



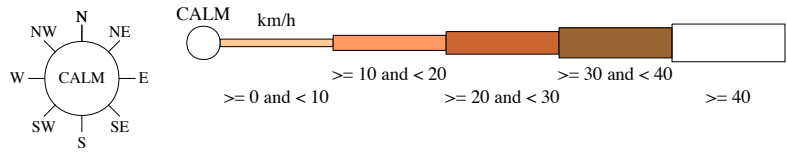
Rose of Wind direction versus Wind speed in km/h (22 Mar 1939 to 30 Sep 2010)

Custom times selected, refer to attached note for details

KALGOORLIE-BOULDER AIRPORT

Site No: 012038 • Opened Feb 1939 • Still Open • Latitude: -30.7847° • Longitude: 121.4533° • Elevation 365.m

An asterisk (*) indicates that calm is less than 0.5%.
Other important info about this analysis is available in the accompanying notes.



3 pm
25987 Total Observations

Calm 6%

